PLANNING COMMISSION MEETING
OF THE
CITY OF CALIFORNIA CITY

TUESDAY, July 2, 2024 @ 6:00 PM
VIDEO CONFERENCE/IN PERSON
21000 HACIENDA BLVD., CALIFORNIA CITY, CA 93505

If you need special assistance to participate in this meeting, please contact the planning department at (760) 373-7141 or via email at planning@californiacity-ca.gov. Notification 48 hours prior to the meeting will enable the city to make reasonable arrangements to ensure accessibility to this meeting. (28 CFR 35.102-35.104 American Disabilities Act Title II).

Zoom

1. Public may join Planning Commission Meeting live via Zoom:
   - https://us06web.zoom.us/j/85235595955
     Meeting ID: 852 3559 5955
2. Public can dial into the Zoom line:
   - One tap mobile: +16694449171, 85235595955# US
   - Dial the following number and enter the meeting ID: + 1 669 444 9171 US

Granicus

1. Agenda can be viewed via Granicus: https://californiacity.granicus.com/viewpublisher?view_id=1
2. Public may eComment on agenda items via Granicus

City Website

1. Agenda can be viewed on city website
2. Recording of this meeting can be viewed on the city website

LATE COMMUNICATIONS: Following the posting of the agenda any emails, writings, or documents that the public would like to submit to the Commission must be received by the Recording Secretary no later than 3:00 p.m. the day prior of the scheduled meeting.

Public is urged to listen to the meeting in a quiet place, to avoid background noise. We also request public to **MUTE** your audio device when not commenting to avoid disruption during meeting.

****At this time, please take a moment to turn off your cell phones****

CALL TO ORDER

PLEDGE OF ALLEGIANCE/INVOCATION

ROLL CALL

Commissioner Cantrell
Commissioner Fair
Commissioner Brottlund
Commissioner
Chair Dunham

ADOPT AGENDA

Adopt Agenda: July 2, 2024.

PLANNING SECRETARY REPORTS/LATE COMMUNICATIONS

Swearing in of new Planning Commissioner Lelainy Saavedra.

Staff recommends that the Planning Commission, by nomination, select a vice chair amongst its members to replace former Vice Chair Conry.

DISCLOSURE OF SITE VISITS AND EX-PARTE CONTACTS

Disclosure by Commissioners of site visits and ex-parte contact for items on the agenda.

PUBLIC BUSINESS FROM THE FLOOR

This portion of the meeting is reserved for the public to address the Planning Commission on any matter not on the agenda and over which the Planning Commission has jurisdiction. Comments are to be limited to three (3) minutes. The Planning Commission will receive the comments but cannot engage in back-and-forth discussion with the public or make any decision. The Planning Commission may direct staff to bring the item back to a future agenda for discussion.

DEPARTMENT REPORT

DISCUSSION ITEMS

1. SB 9
2. Tiny Homes

PUBLIC HEARING ITEMS

Public Hearing Procedure

A. Chair reads the item
B. Chair declares the Continued Public Hearing open
C. Hear staff report
D. Commission questions to staff only
E. Applicant's presentation
F. Commission questions to applicant only
G. Ask secretary to report on any communication(s)
H. Chair calls for public testimony
I. Chair declares Public Hearing close
J. Commission discussion
K. Chair calls for a motion and second
L. Secretary to take roll call vote

PH 1: SOLV ENERGY

Recommendation

Staff recommends that the Planning Commission adopt Resolution No. **2024-0702**, approving the Kudu/Solv Energy Solar Project Site Plan, in accordance with the necessary findings and subject to the Redlined Initial Engineering Conditions of Approval as detailed in Attachment 3.

Alternative Motion (Denial)

Upon finding substantial evidence the Planning Commission recommends denial of Kudu/Solv Energy Solar Project Site Plan, in accordance with the necessary findings and subject to the Redlined Initial Engineering Conditions of Approval as detailed in Attachment 3.

STAFF COMMENTS

COMMISSIONER COMMENTS

This portion of the meeting is reserved for Planning Commissioners to present information, announcements and items that have come to their attention. Short staff responses may be appropriate. The Planning Commission will take no formal action. A Planning Commissioner may request to calendar an item for consideration at a future meeting or refer an item to staff.

Commissioner	Cantrell
Commissioner	Fair
Commissioner	Brottlund
Commissioner	
Chair	Dunham

ADJOURNMENT

AFFIDAVIT OF POSTING: This agenda was posted on all official City bulletin boards, the City's website and agenda packets were completely accessible to the public at City Hall at least 72 hours, special meetings 24 hours, prior to the Planning Commission Meeting.
Planning Department

DEPARTMENT REPORT

PLANNING COMISSION MEETING
JULY 02, 2024

FROM: PLANNING DEPERTMENT
SUBJECT: MONTHLY PLANNING DEPARTMENTAL REPORT

Staff
Consultant Planner Anu Doravari
Planning Admin (Lilia "Liz" Garcia)

Projects/Applications
This report includes the following items:
A. Active Planning projects under review
B. Director's Hearings scheduled
C. Planning Dept. financial report May-June 2024

A: Active Projects

Project	Status	Remarks
1. SPR 22-44 KUDU Solar	SPR Review Complete	PC July 2 PH to discuss Engineering CoA
2. SPR 22-45 Bellfield Solar	Staff Review	MMRP Review; Decommissioning Bond Draft
3. SPR 21-42 - SFV Caregivers Inc	CEQA Not filed	Applicant has not paid CEQA fees. Site plan revised and under review.
4. SPR 23-25 Megatech Cannabis	DH Scheduled	Finalizing date with staff
5. SPR 24-08 Carver Precast	Missing Docs	List of missing docs sent to applicant
6. Emergency Communications Tower on Galileo Hill CUP	Missing Docs	List of missing docs sent to applicant
7. SPR 22-47 Calrox I	DH Scheduled	Ceqa and site plan review complete
8. SPR 21-01 Traditional LLC	DH Scheduled	DH to approve 'new 'buildings on site plan
9. CUP 24-02 Faith Mountain Church	Site plan Review Complete	Insufficient data on Site plan
10. SPR 22-49 Xo Quality	Inactive for a year	Submitted new Site plan and CEQA docs on 06/27/24
11. SPR 22-52 MGGM Shulo	Inactive for a year	Submitted new Site plan and CEQA docs on 06/26/24
12. Housing Element Co-ordination	Ongoing Project Co-ordination	_

13. SPR 19-02 7900 Redwood	Calbright Industries	Conversion from Cannabis Facility to non-cannabis Industrial Facility

B: Upcoming Director's Hearings

	Project	DH Date
1.	SPR 23-25 Megatech	4th week of July 2024
2.	SPR 22-49 Calrox I	4th week of July 2024
3.	SPR 21-01 Traditional LLC	4th week of July 2024

C: Planning Dept. financial report May and June 2024

PLANNING RECAP

Covers Period May 1- May 31, 2024

NEW PROJECTS

PROJECT TYPE	MAY TOTALS	YTD TOTALS
CUP:	1	6
LOT LINE ADJUSTMENTS:		
LOT MERGERS:		1
SPR MAJOR:		8
SPR MINOR:		14
TENATIVE PARCEL MAPS:		
VARIANCE:		
ZONE CHANGE & GPA:		
ZONE TEXT AMENDMENTS:		

APPROVED / COMPLETED PROJECTS

PROJECT TYPE	MAY TOTALS	YTD TOTALS
CUP:		4
LOT LINE ADJUSTMENTS:		
LOT MERGERS:		1
SPR MAJOR:		10
SPR MINOR :		15
TENATIVE PARCEL MAPS:		
VARIANCE:		
ZONE CHANGE & GPA:		
ZONE TEXT AMENDMENTS:		

REVENUE (Non Reimbursable)

PROJECT TYPE	MAY TOTALS	YTD TOTAL
CUP:	$865.00	$8,732.00
LOT LINE ADJUSTMENTS:		
LOT MERGERS:		$ 1,375.00
SPR:		$12,115.00
TENATIVE PARCEL MAPS:		
TENATIVE TRACT MAPS:		$1,414.00
VARIANCE:		$ 250.00
ZONE CHANGE & GPA:		
Other:		
Monthly Total	$865.00	$24,566.00

PLANNING RECAP

Covers Period June 1 - June 30, 2024

NEW PROJECTS

PROJECT TYPE	June TOTALS	YTD TOTALS
CUP:		6
LOT LINE ADJUSTMENTS:		
LOT MERGERS:		1
SPR MAJOR:	1	9
SPR MINOR:		14
TENATIVE PARCEL MAPS:		
VARIANCE:		
ZONE CHANGE & GPA:		
ZONE TEXT AMENDMENTS:		

APPROVED / COMPLETED PROJECTS

PROJECT TYPE	June TOTALS	YTD TOTALS
CUP:		4
LOT LINE ADJUSTMENTS:		
LOT MERGERS:		1
SPR MAJOR:		10
SPR MINOR :		15
TENATIVE PARCEL MAPS:		
VARIANCE:		
ZONE CHANGE & GPA:		
ZONE TEXT AMENDMENTS:		

REVENUE (Non Reimbursable)

PROJECT TYPE	June TOTALS	YTD TOTAL
CUP:		$8,732.00
LOT LINE ADJUSTMENTS:		
LOT MERGERS:		$ 1,375.00
SPR:	$2,865.00	$14,980.00
TENATIVE PARCEL MAPS:		
TENATIVE TRACT MAPS:		$1,414.00
VARIANCE:		$ 250.00
ZONE CHANGE & GPA:		
Other:		
Monthly Total	$2,865.00	$27,431.00

D:1

Staff Report to the Planning Commission

Date: July 02, 2024

To: Planning Commission

From: Joe Barragan

Subject: Applicability of SB 9 to California City

Discussion Item 1: Applicability of SB9 to California City

BACKGROUND/ DISCUSSION:

Senate Bill 9 (SB 9) was deliberated as a discussion item in the Planning Commission's regular meeting on December 6, 2023. Subsequently, on May 16, 2023, the item was voted on as a Public Hearings item under the title "Amendment of Municipal Code to Implement State Law Regarding 'Urban Lot Splits' and 'Two Unit Urban Residential Development.'" The intent was to amend the Municipal Code to adopt SB 9 and forward it to the City Council. The Planning Commission agreed that the regulations of SB 9 are applicable to California City, operating under the assumption that the City qualifies as 'urban.' Staff disagrees with the Planning Commission and the consultant who presented the information to the Planning Commission. SB9 does not apply to California City. SB9 only applies to cities in urban areas as defined by the US Census. In 2010, California City was considered an urban city by the criteria the US Census used at the time. In 2020, the US Census changed its criteria for defining urban and rural cities. As of 2020, California City is no longer considered an Urban City. However, the City Council could vote to adopt SB9, but Staff believes that would be a mistake and hurt the City's landowners. The City already has thousands of acres of residential multifamily lots. Also, with the City's limited sewer lines and the restrictions imposed on the City by the City's LAMP Report, this bill has the potential to make thousands of R1 lots unbuildable.

FISCAL IMPACT:

If adopted, the cost to train City Staff on the new changes and regulations.

RECOMMENDATION:

Staff recommends that the Planning Commission approve the Draft Resolution declaring that SB 9 does not apply to the City of California City.

ATTACHMENTS:

1. **Draft Resolution acknowledging that SB 9 does not apply to California City**
2. **Reasons why SB 9 may not be suitable for California City**
3. **SB 9 Bill with highlights**
4. **(Exhibit A): The US Census 2010 has listed the cities in California that qualify as 'urban cities' and the City of California City is not on that list.**
5. **(Exhibit B): US Census 2020**
6. **(Exhibit C): Difference in US census criteria from 2010 – 2020**
7. **2023 LAMP Report**

Senate Bill No. 9

CHAPTER 162

An act to amend Section 66452.6 of, and to add Sections 65852.21 and 66411.7 to, the Government Code, relating to land use.

[Approved by Governor September 16, 2021. Filed with Secretary of State September 16, 2021.]

LEGISLATIVE COUNSEL'S DIGEST

SB 9, Atkins. Housing development: approvals.

The Planning and Zoning Law provides for the creation of accessory dwelling units by local ordinance, or, if a local agency has not adopted an ordinance, by ministerial approval, in accordance with specified standards and conditions.

This bill, among other things, would require a proposed housing development containing no more than 2 residential units within a single-family residential zone to be considered ministerially, without discretionary review or hearing, if the proposed housing development meets certain requirements, including, but not limited to, that the proposed housing development would not require demolition or alteration of housing that is subject to a recorded covenant, ordinance, or law that restricts rents to levels affordable to persons and families of moderate, low, or very low income, that the proposed housing development does not allow for the demolition of more than 25% of the existing exterior structural walls, except as provided, and that the development is not located within a historic district, is not included on the State Historic Resources Inventory, or is not within a site that is legally designated or listed as a city or county landmark or historic property or district.

The bill would set forth what a local agency can and cannot require in approving the construction of 2 residential units, including, but not limited to, authorizing a local agency to impose objective zoning standards, objective subdivision standards, and objective design standards, as defined, unless those standards would have the effect of physically precluding the construction of up to 2 units or physically precluding either of the 2 units from being at least 800 square feet in floor area, prohibiting the imposition of setback requirements under certain circumstances, and setting maximum setback requirements under all other circumstances.

The Subdivision Map Act vests the authority to regulate and control the design and improvement of subdivisions in the legislative body of a local agency and sets forth procedures governing the local agency's processing, approval, conditional approval or disapproval, and filing of tentative, final, and parcel maps, and the modification of those maps. Under the Subdivision Map Act, an approved or conditionally approved tentative map expires 24

months after its approval or conditional approval or after any additional period of time as prescribed by local ordinance, not to exceed an additional 12 months, except as provided.

This bill, among other things, would require a local agency to ministerially approve a parcel map for an urban lot split that meets certain requirements, including, but not limited to, that the urban lot split would not require the demolition or alteration of housing that is subject to a recorded covenant, ordinance, or law that restricts rents to levels affordable to persons and families of moderate, low, or very low income, that the parcel is located within a single-family residential zone, and that the parcel is not located within a historic district, is not included on the State Historic Resources Inventory, or is not within a site that is legally designated or listed as a city or county landmark or historic property or district.

The bill would set forth what a local agency can and cannot require in approving an urban lot split, including, but not limited to, authorizing a local agency to impose objective zoning standards, objective subdivision standards, and objective design standards, as defined, unless those standards would have the effect of physically precluding the construction of 2 units, as defined, on either of the resulting parcels or physically precluding either of the 2 units from being at least 800 square feet in floor area, prohibiting the imposition of setback requirements under certain circumstances, and setting maximum setback requirements under all other circumstances. The bill would require an applicant to sign an affidavit stating that they intend to occupy one of the housing units as their principal residence for a minimum of 3 years from the date of the approval of the urban lot split, unless the applicant is a community land trust or a qualified nonprofit corporation, as specified. The bill would prohibit a local agency from imposing any additional owner occupancy standards on applicants. By requiring applicants to sign affidavits, thereby expanding the crime of perjury, the bill would impose a state-mandated local program.

The bill would also extend the limit on the additional period that may be provided by ordinance, as described above, from 12 months to 24 months and would make other conforming or nonsubstantive changes.

The California Environmental Quality Act (CEQA) requires a lead agency, as defined, to prepare, or cause to be prepared, and certify the completion of, an environmental impact report on a project that it proposes to carry out or approve that may have a significant effect on the environment. CEQA does not apply to the approval of ministerial projects.

This bill, by establishing the ministerial review processes described above, would thereby exempt the approval of projects subject to those processes from CEQA.

The California Coastal Act of 1976 provides for the planning and regulation of development, under a coastal development permit process, within the coastal zone, as defined, that shall be based on various coastal resources planning and management policies set forth in the act.

This bill would exempt a local agency from being required to hold public hearings for coastal development permit applications for housing developments and urban lot splits pursuant to the above provisions.

By increasing the duties of local agencies with respect to land use regulations, the bill would impose a state-mandated local program.

The bill would include findings that changes proposed by this bill address a matter of statewide concern rather than a municipal affair and, therefore, apply to all cities, including charter cities.

The California Constitution requires the state to reimburse local agencies and school districts for certain costs mandated by the state. Statutory provisions establish procedures for making that reimbursement.

This bill would provide that no reimbursement is required by this act for specified reasons.

The people of the State of California do enact as follows:

SECTION 1. Section 65852.21 is added to the Government Code, to read:

65852.21. (a) A proposed housing development containing no more than two residential units within a single-family residential zone shall be considered ministerially, without discretionary review or a hearing, if the proposed housing development meets all of the following requirements:

(1) The parcel subject to the proposed housing development is located within a city, the boundaries of which include some portion of either an urbanized area or urban cluster, as designated by the United States Census Bureau, or, for unincorporated areas, a legal parcel wholly within the boundaries of an urbanized area or urban cluster, as designated by the United States Census Bureau.

(2) The parcel satisfies the requirements specified in subparagraphs (B) to (K), inclusive, of paragraph (6) of subdivision (a) of Section 65913.4.

(3) Notwithstanding any provision of this section or any local law, the proposed housing development would not require demolition or alteration of any of the following types of housing:

(A) Housing that is subject to a recorded covenant, ordinance, or law that restricts rents to levels affordable to persons and families of moderate, low, or very low income.

(B) Housing that is subject to any form of rent or price control through a public entity's valid exercise of its police power.

(C) Housing that has been occupied by a tenant in the last three years.

(4) The parcel subject to the proposed housing development is not a parcel on which an owner of residential real property has exercised the owner's rights under Chapter 12.75 (commencing with Section 7060) of Division 7 of Title 1 to withdraw accommodations from rent or lease within 15 years before the date that the development proponent submits an application.

(5) The proposed housing development does not allow the demolition of more than 25 percent of the existing exterior structural walls, unless the housing development meets at least one of the following conditions:

(A) If a local ordinance so allows.

(B) The site has not been occupied by a tenant in the last three years.

(6) The development is not located within a historic district or property included on the State Historic Resources Inventory, as defined in Section 5020.1 of the Public Resources Code, or within a site that is designated or listed as a city or county landmark or historic property or district pursuant to a city or county ordinance.

(b) (1) Notwithstanding any local law and except as provided in paragraph (2), a local agency may impose objective zoning standards, objective subdivision standards, and objective design review standards that do not conflict with this section.

(2) (A) The local agency shall not impose objective zoning standards, objective subdivision standards, and objective design standards that would have the effect of physically precluding the construction of up to two units or that would physically preclude either of the two units from being at least 800 square feet in floor area.

(B) (i) Notwithstanding subparagraph (A), no setback shall be required for an existing structure or a structure constructed in the same location and to the same dimensions as an existing structure.

(ii) Notwithstanding subparagraph (A), in all other circumstances not described in clause (i), a local agency may require a setback of up to four feet from the side and rear lot lines.

(c) In addition to any conditions established in accordance with subdivision (b), a local agency may require any of the following conditions when considering an application for two residential units as provided for in this section:

(1) Off-street parking of up to one space per unit, except that a local agency shall not impose parking requirements in either of the following instances:

(A) The parcel is located within one-half mile walking distance of either a high-quality transit corridor, as defined in subdivision (b) of Section 21155 of the Public Resources Code, or a major transit stop, as defined in Section 21064.3 of the Public Resources Code.

(B) There is a car share vehicle located within one block of the parcel.

(2) For residential units connected to an onsite wastewater treatment system, a percolation test completed within the last 5 years, or, if the percolation test has been recertified, within the last 10 years.

(d) Notwithstanding subdivision (a), a local agency may deny a proposed housing development project if the building official makes a written finding, based upon a preponderance of the evidence, that the proposed housing development project would have a specific, adverse impact, as defined and determined in paragraph (2) of subdivision (d) of Section 65589.5, upon public health and safety or the physical environment and for which there is

no feasible method to satisfactorily mitigate or avoid the specific, adverse impact.

(e) A local agency shall require that a rental of any unit created pursuant to this section be for a term longer than 30 days.

(f) Notwithstanding Section 65852.2 or 65852.22, a local agency shall not be required to permit an accessory dwelling unit or a junior accessory dwelling unit on parcels that use both the authority contained within this section and the authority contained in Section 66411.7.

(g) Notwithstanding subparagraph (B) of paragraph (2) of subdivision (b), an application shall not be rejected solely because it proposes adjacent or connected structures provided that the structures meet building code safety standards and are sufficient to allow separate conveyance.

(h) Local agencies shall include units constructed pursuant to this section in the annual housing element report as required by subparagraph (I) of paragraph (2) of subdivision (a) of Section 65400.

(i) For purposes of this section, all of the following apply:

(1) A housing development contains two residential units if the development proposes no more than two new units or if it proposes to add one new unit to one existing unit.

(2) The terms "objective zoning standards," "objective subdivision standards," and "objective design review standards" mean standards that involve no personal or subjective judgment by a public official and are uniformly verifiable by reference to an external and uniform benchmark or criterion available and knowable by both the development applicant or proponent and the public official prior to submittal. These standards may be embodied in alternative objective land use specifications adopted by a local agency, and may include, but are not limited to, housing overlay zones, specific plans, inclusionary zoning ordinances, and density bonus ordinances.

(3) "Local agency" means a city, county, or city and county, whether general law or chartered.

(j) A local agency may adopt an ordinance to implement the provisions of this section. An ordinance adopted to implement this section shall not be considered a project under Division 13 (commencing with Section 21000) of the Public Resources Code.

(k) Nothing in this section shall be construed to supersede or in any way alter or lessen the effect or application of the California Coastal Act of 1976 (Division 20 (commencing with Section 30000) of the Public Resources Code), except that the local agency shall not be required to hold public hearings for coastal development permit applications for a housing development pursuant to this section.

SEC. 2. Section 66411.7 is added to the Government Code, to read:

66411.7. (a) Notwithstanding any other provision of this division and any local law, a local agency shall ministerially approve, as set forth in this section, a parcel map for an urban lot split only if the local agency determines that the parcel map for the urban lot split meets all the following requirements:

(1) The parcel map subdivides an existing parcel to create no more than two new parcels of approximately equal lot area provided that one parcel shall not be smaller than 40 percent of the lot area of the original parcel proposed for subdivision.

(2) (A) Except as provided in subparagraph (B), both newly created parcels are no smaller than 1,200 square feet.

(B) A local agency may by ordinance adopt a smaller minimum lot size subject to ministerial approval under this subdivision.

(3) The parcel being subdivided meets all the following requirements:

(A) The parcel is located within a single-family residential zone.

(B) The parcel subject to the proposed urban lot split is located within a city, the boundaries of which include some portion of either an urbanized area or urban cluster, as designated by the United States Census Bureau, or, for unincorporated areas, a legal parcel wholly within the boundaries of an urbanized area or urban cluster, as designated by the United States Census Bureau.

(C) The parcel satisfies the requirements specified in subparagraphs (B) to (K), inclusive, of paragraph (6) of subdivision (a) of Section 65913.4.

(D) The proposed urban lot split would not require demolition or alteration of any of the following types of housing:

(i) Housing that is subject to a recorded covenant, ordinance, or law that restricts rents to levels affordable to persons and families of moderate, low, or very low income.

(ii) Housing that is subject to any form of rent or price control through a public entity's valid exercise of its police power.

(iii) A parcel or parcels on which an owner of residential real property has exercised the owner's rights under Chapter 12.75 (commencing with Section 7060) of Division 7 of Title 1 to withdraw accommodations from rent or lease within 15 years before the date that the development proponent submits an application.

(iv) Housing that has been occupied by a tenant in the last three years.

(E) The parcel is not located within a historic district or property included on the State Historic Resources Inventory, as defined in Section 5020.1 of the Public Resources Code, or within a site that is designated or listed as a city or county landmark or historic property or district pursuant to a city or county ordinance.

(F) The parcel has not been established through prior exercise of an urban lot split as provided for in this section.

(G) Neither the owner of the parcel being subdivided nor any person acting in concert with the owner has previously subdivided an adjacent parcel using an urban lot split as provided for in this section.

(b) An application for a parcel map for an urban lot split shall be approved in accordance with the following requirements:

(1) A local agency shall approve or deny an application for a parcel map for an urban lot split ministerially without discretionary review.

(2) A local agency shall approve an urban lot split only if it conforms to all applicable objective requirements of the Subdivision Map Act (Division

2 (commencing with Section 66410)), except as otherwise expressly provided in this section.

(3) Notwithstanding Section 66411.1, a local agency shall not impose regulations that require dedications of rights-of-way or the construction of offsite improvements for the parcels being created as a condition of issuing a parcel map for an urban lot split pursuant to this section.

(c) (1) Except as provided in paragraph (2), notwithstanding any local law, a local agency may impose objective zoning standards, objective subdivision standards, and objective design review standards applicable to a parcel created by an urban lot split that do not conflict with this section.

(2) A local agency shall not impose objective zoning standards, objective subdivision standards, and objective design review standards that would have the effect of physically precluding the construction of two units on either of the resulting parcels or that would result in a unit size of less than 800 square feet.

(3) (A) Notwithstanding paragraph (2), no setback shall be required for an existing structure or a structure constructed in the same location and to the same dimensions as an existing structure.

(B) Notwithstanding paragraph (2), in all other circumstances not described in subparagraph (A), a local agency may require a setback of up to four feet from the side and rear lot lines.

(d) Notwithstanding subdivision (a), a local agency may deny an urban lot split if the building official makes a written finding, based upon a preponderance of the evidence, that the proposed housing development project would have a specific, adverse impact, as defined and determined in paragraph (2) of subdivision (d) of Section 65589.5, upon public health and safety or the physical environment and for which there is no feasible method to satisfactorily mitigate or avoid the specific, adverse impact.

(e) In addition to any conditions established in accordance with this section, a local agency may require any of the following conditions when considering an application for a parcel map for an urban lot split:

(1) Easements required for the provision of public services and facilities.

(2) A requirement that the parcels have access to, provide access to, or adjoin the public right-of-way.

(3) Off-street parking of up to one space per unit, except that a local agency shall not impose parking requirements in either of the following instances:

(A) The parcel is located within one-half mile walking distance of either a high-quality transit corridor as defined in subdivision (b) of Section 21155 of the Public Resources Code, or a major transit stop as defined in Section 21064.3 of the Public Resources Code.

(B) There is a car share vehicle located within one block of the parcel.

(f) A local agency shall require that the uses allowed on a lot created by this section be limited to residential uses.

(g) (1) A local agency shall require an applicant for an urban lot split to sign an affidavit stating that the applicant intends to occupy one of the

housing units as their principal residence for a minimum of three years from the date of the approval of the urban lot split.

(2) This subdivision shall not apply to an applicant that is a "community land trust," as defined in clause (ii) of subparagraph (C) of paragraph (11) of subdivision (a) of Section 402.1 of the Revenue and Taxation Code, or is a "qualified nonprofit corporation" as described in Section 214.15 of the Revenue and Taxation Code.

(3) A local agency shall not impose additional owner occupancy standards, other than provided for in this subdivision, on an urban lot split pursuant to this section.

(h) A local agency shall require that a rental of any unit created pursuant to this section be for a term longer than 30 days.

(i) A local agency shall not require, as a condition for ministerial approval of a parcel map application for the creation of an urban lot split, the correction of nonconforming zoning conditions.

(j) (1) Notwithstanding any provision of Section 65852.2, 65852.21, 65852.22, 65915, or this section, a local agency shall not be required to permit more than two units on a parcel created through the exercise of the authority contained within this section.

(2) For the purposes of this section, "unit" means any dwelling unit, including, but not limited to, a unit or units created pursuant to Section 65852.21, a primary dwelling, an accessory dwelling unit as defined in Section 65852.2, or a junior accessory dwelling unit as defined in Section 65852.22.

(k) Notwithstanding paragraph (3) of subdivision (c), an application shall not be rejected solely because it proposes adjacent or connected structures provided that the structures meet building code safety standards and are sufficient to allow separate conveyance.

(*l*) Local agencies shall include the number of applications for parcel maps for urban lot splits pursuant to this section in the annual housing element report as required by subparagraph (I) of paragraph (2) of subdivision (a) of Section 65400.

(m) For purposes of this section, both of the following shall apply:

(1) "Objective zoning standards," "objective subdivision standards," and "objective design review standards" mean standards that involve no personal or subjective judgment by a public official and are uniformly verifiable by reference to an external and uniform benchmark or criterion available and knowable by both the development applicant or proponent and the public official prior to submittal. These standards may be embodied in alternative objective land use specifications adopted by a local agency, and may include, but are not limited to, housing overlay zones, specific plans, inclusionary zoning ordinances, and density bonus ordinances.

(2) "Local agency" means a city, county, or city and county, whether general law or chartered.

(n) A local agency may adopt an ordinance to implement the provisions of this section. An ordinance adopted to implement this section shall not be

considered a project under Division 13 (commencing with Section 21000) of the Public Resources Code.

(o) Nothing in this section shall be construed to supersede or in any way alter or lessen the effect or application of the California Coastal Act of 1976 (Division 20 (commencing with Section 30000) of the Public Resources Code), except that the local agency shall not be required to hold public hearings for coastal development permit applications for urban lot splits pursuant to this section.

SEC. 3. Section 66452.6 of the Government Code is amended to read:

66452.6. (a) (1) An approved or conditionally approved tentative map shall expire 24 months after its approval or conditional approval, or after any additional period of time as may be prescribed by local ordinance, not to exceed an additional 24 months. However, if the subdivider is required to expend two hundred thirty-six thousand seven hundred ninety dollars ($236,790) or more to construct, improve, or finance the construction or improvement of public improvements outside the property boundaries of the tentative map, excluding improvements of public rights-of-way that abut the boundary of the property to be subdivided and that are reasonably related to the development of that property, each filing of a final map authorized by Section 66456.1 shall extend the expiration of the approved or conditionally approved tentative map by 48 months from the date of its expiration, as provided in this section, or the date of the previously filed final map, whichever is later. The extensions shall not extend the tentative map more than 10 years from its approval or conditional approval. However, a tentative map on property subject to a development agreement authorized by Article 2.5 (commencing with Section 65864) of Chapter 4 of Division 1 may be extended for the period of time provided for in the agreement, but not beyond the duration of the agreement. The number of phased final maps that may be filed shall be determined by the advisory agency at the time of the approval or conditional approval of the tentative map.

(2) Commencing January 1, 2012, and each calendar year thereafter, the amount of two hundred thirty-six thousand seven hundred ninety dollars ($236,790) shall be annually increased by operation of law according to the adjustment for inflation set forth in the statewide cost index for class B construction, as determined by the State Allocation Board at its January meeting. The effective date of each annual adjustment shall be March 1. The adjusted amount shall apply to tentative and vesting tentative maps whose applications were received after the effective date of the adjustment.

(3) "Public improvements," as used in this subdivision, include traffic controls, streets, roads, highways, freeways, bridges, overcrossings, street interchanges, flood control or storm drain facilities, sewer facilities, water facilities, and lighting facilities.

(b) (1) The period of time specified in subdivision (a), including any extension thereof granted pursuant to subdivision (e), shall not include any period of time during which a development moratorium, imposed after approval of the tentative map, is in existence. However, the length of the moratorium shall not exceed five years.

(2) The length of time specified in paragraph (1) shall be extended for up to three years, but in no event beyond January 1, 1992, during the pendency of any lawsuit in which the subdivider asserts, and the local agency that approved or conditionally approved the tentative map denies, the existence or application of a development moratorium to the tentative map.

(3) Once a development moratorium is terminated, the map shall be valid for the same period of time as was left to run on the map at the time that the moratorium was imposed. However, if the remaining time is less than 120 days, the map shall be valid for 120 days following the termination of the moratorium.

(c) The period of time specified in subdivision (a), including any extension thereof granted pursuant to subdivision (e), shall not include the period of time during which a lawsuit involving the approval or conditional approval of the tentative map is or was pending in a court of competent jurisdiction, if the stay of the time period is approved by the local agency pursuant to this section. After service of the initial petition or complaint in the lawsuit upon the local agency, the subdivider may apply to the local agency for a stay pursuant to the local agency's adopted procedures. Within 40 days after receiving the application, the local agency shall either stay the time period for up to five years or deny the requested stay. The local agency may, by ordinance, establish procedures for reviewing the requests, including, but not limited to, notice and hearing requirements, appeal procedures, and other administrative requirements.

(d) The expiration of the approved or conditionally approved tentative map shall terminate all proceedings and no final map or parcel map of all or any portion of the real property included within the tentative map shall be filed with the legislative body without first processing a new tentative map. Once a timely filing is made, subsequent actions of the local agency, including, but not limited to, processing, approving, and recording, may lawfully occur after the date of expiration of the tentative map. Delivery to the county surveyor or city engineer shall be deemed a timely filing for purposes of this section.

(e) Upon application of the subdivider filed before the expiration of the approved or conditionally approved tentative map, the time at which the map expires pursuant to subdivision (a) may be extended by the legislative body or by an advisory agency authorized to approve or conditionally approve tentative maps for a period or periods not exceeding a total of six years. The period of extension specified in this subdivision shall be in addition to the period of time provided by subdivision (a). Before the expiration of an approved or conditionally approved tentative map, upon an application by the subdivider to extend that map, the map shall automatically be extended for 60 days or until the application for the extension is approved, conditionally approved, or denied, whichever occurs first. If the advisory agency denies a subdivider's application for an extension, the subdivider may appeal to the legislative body within 15 days after the advisory agency has denied the extension.

(f) For purposes of this section, a development moratorium includes a water or sewer moratorium, or a water and sewer moratorium, as well as other actions of public agencies that regulate land use, development, or the provision of services to the land, including the public agency with the authority to approve or conditionally approve the tentative map, which thereafter prevents, prohibits, or delays the approval of a final or parcel map. A development moratorium shall also be deemed to exist for purposes of this section for any period of time during which a condition imposed by the city or county could not be satisfied because of either of the following:

(1) The condition was one that, by its nature, necessitated action by the city or county, and the city or county either did not take the necessary action or by its own action or inaction was prevented or delayed in taking the necessary action before expiration of the tentative map.

(2) The condition necessitates acquisition of real property or any interest in real property from a public agency, other than the city or county that approved or conditionally approved the tentative map, and that other public agency fails or refuses to convey the property interest necessary to satisfy the condition. However, nothing in this subdivision shall be construed to require any public agency to convey any interest in real property owned by it. A development moratorium specified in this paragraph shall be deemed to have been imposed either on the date of approval or conditional approval of the tentative map, if evidence was included in the public record that the public agency that owns or controls the real property or any interest therein may refuse to convey that property or interest, or on the date that the public agency that owns or controls the real property or any interest therein receives an offer by the subdivider to purchase that property or interest for fair market value, whichever is later. A development moratorium specified in this paragraph shall extend the tentative map up to the maximum period as set forth in subdivision (b), but not later than January 1, 1992, so long as the public agency that owns or controls the real property or any interest therein fails or refuses to convey the necessary property interest, regardless of the reason for the failure or refusal, except that the development moratorium shall be deemed to terminate 60 days after the public agency has officially made, and communicated to the subdivider, a written offer or commitment binding on the agency to convey the necessary property interest for a fair market value, paid in a reasonable time and manner.

SEC. 4. The Legislature finds and declares that ensuring access to affordable housing is a matter of statewide concern and not a municipal affair as that term is used in Section 5 of Article XI of the California Constitution. Therefore, Sections 1 and 2 of this act adding Sections 65852.21 and 66411.7 to the Government Code and Section 3 of this act amending Section 66452.6 of the Government Code apply to all cities, including charter cities.

SEC. 5. No reimbursement is required by this act pursuant to Section 6 of Article XIII B of the California Constitution because a local agency or school district has the authority to levy service charges, fees, or assessments sufficient to pay for the program or level of service mandated by this act or

because costs that may be incurred by a local agency or school district will be incurred because this act creates a new crime or infraction, eliminates a crime or infraction, or changes the penalty for a crime or infraction, within the meaning of Section 17556 of the Government Code, or changes the definition of a crime within the meaning of Section 6 of Article XIII B of the California Constitution.

O

Urbanized Areas and Urban Clusters: 2010

Type	Code	Name
UC	00037	Abbeville, LA
UC	00064	Abbeville, SC
UC	00091	Abbotsford, WI
UC	00118	Aberdeen, MS
UC	00145	Aberdeen, SD
UC	00172	Aberdeen, WA
UA	00199	Aberdeen--Bel Air South--Bel Air North, MD
UC	00226	Abernathy, TX
UC	00253	Abilene, KS
UA	00280	Abilene, TX
UC	00334	Abingdon, IL
UC	00388	Ada, OH
UC	00415	Ada, OK
UC	00450	Adams, NY
UC	00469	Adel, GA
UC	00496	Adel, IA
UC	00550	Adjuntas, PR
UC	00577	Adrian, MI
UC	00604	Agat, GU
UA	00631	Aguadilla--Isabela--San Sebastián, PR
UC	00658	Ahoskie, NC
UC	00676	Air Force Academy, CO
UC	00712	Ajo, AZ
UC	00739	Akron, NY
UA	00766	Akron, OH
UC	00793	Alachua, FL
UC	00820	Alamogordo, NM
UC	00847	Alamosa, CO
UA	00901	Albany, GA
UC	00921	Albany, MN
UA	00955	Albany, OR
UA	00970	Albany--Schenectady, NY
UC	00982	Albemarle, NC
UC	01009	Albert Lea, MN
UC	01036	Albertville, AL
UC	01063	Albia, IA
UC	01090	Albion, MI
UC	01117	Albion, NY
UC	01144	Albion, PA

Urbanized Areas and Urban Clusters: 2010

UA	01171	Albuquerque, NM
UC	01198	Alderson, WV
UC	01225	Aledo, IL
UC	01232	Aledo, TX
UC	01252	Alexander City, AL
UA	01279	Alexandria, LA
UC	01306	Alexandria, MN
UC	01333	Alfred, NY
UC	01360	Algoma, WI
UC	01387	Algona, IA
UC	01414	Alice, TX
UC	01441	Allegan, MI
UC	01468	Allendale, SC
UA	01495	Allentown, PA--NJ
UC	01522	Alliance, NE
UC	01549	Alliance, OH
UC	01603	Alma, GA
UC	01630	Alma--St. Louis, MI
UC	01657	Almont, MI
UC	01684	Alpena, MI
UC	01711	Alpine, TX
UC	01738	Altavista, VA
UA	01765	Alton, IL--MO
UA	01792	Altoona, PA
UC	01819	Alturas, CA
UC	01846	Altus, OK
UC	01873	Alva, OK
UC	01900	Alvarado, TX
UA	01927	Amarillo, TX
UC	01981	American Falls, ID
UC	02008	Americus, GA
UC	02035	Amery, WI
UA	02062	Ames, IA
UC	02116	Amite City, LA
UC	02143	Amory, MS
UC	02153	Amouli, AS
UC	02170	Amsterdam, NY
UC	02197	Anaconda-Deer Lodge County, MT
UC	02224	Anacortes, WA
UC	02251	Anadarko, OK

Urbanized Areas and Urban Clusters: 2010

UC	02278	Anamosa, IA
UA	02305	Anchorage, AK
UC	02332	Anchorage Northeast, AK
UC	02359	Andalusia, AL
UA	02386	Anderson, IN
UA	02413	Anderson, SC
UC	02440	Andrews, SC
UC	02467	Andrews, TX
UC	02494	Angels, CA
UC	02548	Angola, IN
UC	02575	Anna, IL
UC	02581	Anna, TX
UC	02590	Annandale, MN
UA	02602	Ann Arbor, MI
UA	02629	Anniston--Oxford, AL
UC	02656	Antigo, WI
UA	02683	Antioch, CA
UC	02710	Apalachicola, FL
UA	02764	Appleton, WI
UC	02773	Apple Valley, OH
UC	02791	Arab, AL
UC	02825	Arbuckle, CA
UC	02845	Arcade, NY
UC	02899	Arcadia, LA
UC	02901	Arcadia, WI
UC	02912	Arcadia--Southeast Arcadia, FL
UC	02926	Arcata-McKinleyville, CA
UC	02953	Archbold, OH
UC	02965	Archer Lodge--Clayton, NC
UC	02980	Arcola, IL
UC	03007	Ardmore, OK
UA	03034	Arecibo, PR
UC	03088	Arizona City, AZ
UC	03115	Arkadelphia, AR
UC	03142	Arkansas City, KS
UC	03158	Arlington, TN
UA	03196	Arroyo Grande--Grover Beach, CA
UC	03223	Artesia, NM
UC	03250	Arvin, CA
UC	03277	Ashburn, GA

Urbanized Areas and Urban Clusters: 2010

UC	03304	Ashdown, AR
UC	03331	Asheboro, NC
UA	03358	Asheville, NC
UC	03365	Ashland, MO
UC	03375	Ashland, NE
UC	03385	Ashland, OH
UC	03395	Ashland, PA
UC	03412	Ashland, WI
UC	03439	Ashland City, TN
UC	03466	Ashtabula, OH
UC	03493	Ashville, OH
UC	03520	Aspen, CO
UC	03547	Astoria, OR
UC	03601	Atchison, KS--MO
UC	03655	Athens, AL
UC	03682	Athens, OH
UC	03709	Athens, TN
UC	03736	Athens, TX
UA	03763	Athens-Clarke County, GA
UC	03790	Athol, MA
UA	03817	Atlanta, GA
UC	03844	Atlanta, TX
UC	03871	Atlantic, IA
UA	03898	Atlantic City, NJ
UC	03925	Atmore, AL
UC	03957	Atoka, TN
UC	03979	Attica, IN
UC	04006	Attica, NY
UC	04021	Aubrey, TX
UA	04033	Auburn, AL
UC	04054	Auburn, IL
UC	04060	Auburn, IN
UC	04087	Auburn, NE
UC	04114	Auburn, NY
UC	04130	Auburn--North Auburn, CA
UC	04168	Augusta, KS
UC	04195	Augusta, ME
UA	04222	Augusta-Richmond County, GA--SC
UC	04249	Aumsville, OR
UC	04276	Aurora, MO

Urbanized Areas and Urban Clusters: 2010

UC	04303	Aurora, NE
UC	04330	Au Sable, MI
UC	04357	Austin, MN
UA	04384	Austin, TX
UC	04411	Ava, MO
UC	04438	Avalon, CA
UC	04465	Avenal, CA
UC	04519	Avon, NY
UA	04549	Avondale--Goodyear, AZ
UC	04573	Avra Valley, AZ
UC	04587	Aztec, NM
UC	04600	Bad Axe, MI
UC	04627	Bainbridge, GA
UC	04654	Baker City, OR
UA	04681	Bakersfield, CA
UC	04708	Bald Knob, AR
UC	04762	Baldwin, WI
UC	04789	Baldwin City, KS
UC	04816	Ballinger, TX
UA	04843	Baltimore, MD
UC	04870	Baltimore, OH
UC	04897	Bamberg, SC
UC	04924	Bandon, OR
UA	04951	Bangor, ME
UC	05005	Baraboo, WI
UC	05032	Barbourville, KY
UC	05059	Bardstown, KY
UC	05086	Bar Harbor, ME
UC	05113	Barnesville, GA
UC	05140	Barnesville, OH
UA	05167	Barnstable Town, MA
UC	05194	Barnwell, SC
UC	05221	Barre--Montpelier, VT
UC	05248	Barron, WI
UC	05275	Barrow, AK
UC	05302	Barstow, CA
UC	05329	Bartlesville, OK
UC	05356	Bartlett, TX
UC	05410	Basalt--El Jebel, CO
UC	05423	Basehor, KS

Urbanized Areas and Urban Clusters: 2010

UC	05437	Bastrop, LA
UC	05464	Bastrop, TX
UC	05491	Batavia, NY
UC	05518	Batesburg-Leesville, SC
UC	05545	Batesville, AR
UC	05572	Batesville, IN
UC	05599	Batesville, MS
UC	05653	Bath, NY
UA	05680	Baton Rouge, LA
UA	05707	Battle Creek, MI
UC	05734	Battlement Mesa, CO
UC	05761	Battle Mountain, NV
UC	05788	Baxley, GA
UC	05815	Baxter Springs, KS
UC	05842	Bayard, NM
UA	05869	Bay City, MI
UC	05896	Bay City, TX
UC	05904	Bayfield, CO
UC	05923	Bay Minette, AL
UC	05958	Bealeton, VA
UC	05977	Beardstown, IL
UC	06004	Beatrice, NE
UC	06031	Beaufort--Port Royal, SC
UA	06058	Beaumont, TX
UC	06076	Beaver, UT
UC	06085	Beaver Dam, KY
UC	06112	Beaver Dam, WI
UC	06128	Becker, MN
UA	06139	Beckley, WV
UC	06166	Bedford, IN
UC	06186	Bedford, NY
UC	06193	Bedford, PA
UC	06220	Bedford, VA
UC	06247	Beebe, AR
UC	06261	Beecher, IL
UC	06274	Beeville, TX
UC	06301	Belding, MI
UC	06335	Belfair, WA
UC	06355	Belfast, ME
UC	06382	Belgrade, MT

UC	06436	Bellefontaine, OH
UC	06463	Bellefonte, PA
UC	06490	Belle Fourche, SD
UC	06517	Belle Glade, FL
UC	06571	Belle Plaine, MN
UC	06598	Bellevue, IA
UC	06625	Bellevue, OH
UA	06652	Bellingham, WA
UC	06679	Bellows Falls, VT--NH
UC	06692	Bells, TN
UC	06706	Bellville, TX
UC	06733	Beloit, KS
UA	06760	Beloit, WI--IL
UC	06770	Belterra, TX
UC	06779	Belton, SC
UC	06787	Belvidere, NJ--PA
UC	06814	Belzoni, MS
UC	06841	Bemidji, MN
UA	06868	Bend, OR
UC	06895	Bennettsville, SC
UC	06922	Bennington, VT
UC	06949	Benson, AZ
UC	06976	Benson, MN
UC	07003	Benson, NC
UC	07030	Benton, IL
UC	07057	Benton, KY
UC	07084	Benton, LA
UC	07111	Benton City, WA
UA	07138	Benton Harbor--St. Joseph--Fair Plain, MI
UC	07165	Berea, KY
UC	07192	Berlin, NH
UC	07219	Berlin, WI
UC	07246	Berne, IN
UC	07273	Berrien Springs, MI
UC	07300	Berryville, AR
UC	07327	Berryville, VA
UC	07354	Bethany, MO
UC	07381	Bethel, AK
UC	07408	Bethel, OH
UC	07462	Beulah, ND

UC	07489	Bicknell, IN
UC	07508	Big Bear City, CA
UC	07543	Big Lake, TX
UC	07597	Big Pine Key, FL
UC	07624	Big Rapids, MI
UC	07651	Big Spring, TX
UC	07678	Big Stone Gap, VA
UA	07705	Billings, MT
UA	07732	Binghamton, NY--PA
UC	07759	Birch Bay, WA
UA	07786	Birmingham, AL
UC	07813	Bisbee, AZ
UC	07824	Biscoe, NC
UC	07840	Bishop, CA
UC	07867	Bishop, TX
UC	07894	Bishopville, SC
UA	07921	Bismarck, ND
UC	07948	Blackfoot, ID
UC	07975	Black River Falls, WI
UA	08002	Blacksburg, VA
UC	08029	Blackshear, GA
UC	08056	Blackstone, VA
UC	08083	Blackwell, OK
UC	08137	Blair, NE
UC	08164	Blairsville, PA
UC	08191	Blakely, GA
UC	08209	Blanchard, OK
UC	08218	Blanchester, OH
UC	08245	Blanding, UT
UC	08272	Blissfield, MI
UC	08299	Bloomer, WI
UC	08326	Bloomfield, IN
UC	08353	Bloomfield, NM
UA	08380	Bloomington, IN
UA	08407	Bloomington--Normal, IL
UA	08434	Bloomsburg--Berwick, PA
UC	08461	Blountstown, FL
UC	08488	Blue Earth, MN
UC	08515	Bluefield, WV--VA
UC	08542	Bluffton, IN

UC	08569	Bluffton, OH
UC	08623	Blythe, CA--AZ
UC	08650	Blytheville, AR
UC	08677	Boardman, OR
UC	08704	Boerne, TX
UC	08731	Bogalusa, LA
UC	08749	Boiling Spring Lakes, NC
UC	08758	Boiling Springs, NC
UA	08785	Boise City, ID
UC	08812	Bolivar, MO
UC	08839	Bolivar, OH
UC	08866	Bolivar, TN
UC	08893	Bonadelle Ranchos-Madera Ranchos, CA
UC	08920	Bonham, TX
UC	08947	Bonifay, FL
UA	08974	Bonita Springs, FL
UC	08992	Bonneauville, PA
UC	09001	Bonners Ferry, ID
UC	09028	Boone, IA
UC	09055	Boone, NC
UC	09082	Booneville, AR
UC	09109	Booneville, MS
UC	09163	Boonville, IN
UC	09190	Boonville, MO
UC	09217	Borger, TX
UC	09244	Boscobel, WI
UA	09271	Boston, MA--NH--RI
UA	09298	Boulder, CO
UC	09325	Boulder City, NV
UC	09352	Bowie, TX
UA	09379	Bowling Green, KY
UC	09406	Bowling Green, MO
UC	09433	Bowling Green, OH
UC	09460	Box Elder, SD
UC	09487	Boyne City, MI
UC	09514	Bozeman, MT
UC	09532	Brackettville, TX
UC	09541	Bradford, PA--NY
UC	09568	Brady, TX
UC	09600	Braidwood--Coal City--Wilmington, IL

Urbanized Areas and Urban Clusters: 2010

UC	09622	Brainerd, MN
UC	09649	Brandon, SD
UC	09676	Branson, MO
UC	09703	Brattleboro, VT--NH
UC	09730	Brawley, CA
UC	09784	Brazoria, TX
UC	09801	Breaux Bridge, LA
UC	09811	Breckenridge, CO
UC	09838	Breckenridge, TX
UC	09865	Breese, IL
UC	09892	Bremen, GA
UC	09919	Bremen, IN
UA	09946	Bremerton, WA
UC	09973	Brenham, TX
UC	10000	Brent, AL
UC	10027	Brevard, NC
UC	10081	Brewton, AL
UC	10135	Bridgeport, TX
UA	10162	Bridgeport--Stamford, CT--NY
UC	10189	Bridgeton, NJ
UC	10198	Bridgeville, DE
UC	10297	Brillion, WI
UC	10324	Brinkley, AR
UA	10351	Bristol--Bristol, TN--VA
UC	10378	Bristow, OK
UC	10405	Broadway, VA
UC	10418	Brockport, NY
UC	10426	Brockway, PA
UC	10459	Brodhead, WI
UC	10513	Broken Bow, NE
UC	10540	Broken Bow, OK
UC	10567	Brookfield, MO
UC	10594	Brookhaven, MS
UC	10621	Brookings, OR
UC	10648	Brookings, SD
UC	10675	Brooklyn, MI
UC	10702	Brookshire, TX
UC	10810	Brookville, PA
UC	10837	Brownfield, TX
UC	10864	Browning, MT

UC	10891	Browns Mills--Fort Dix, NJ
UC	10918	Brownstown, IN
UC	10945	Brownsville, TN
UA	10972	Brownsville, TX
UC	10999	Brownwood, TX
UA	11026	Brunswick, GA
UC	11040	Brunswick, ME
UC	11053	Brunswick, MD--VA
UC	11080	Brush, CO
UC	11107	Bryan, OH
UC	11134	Buckeye, AZ
UC	11161	Buckhannon, WV
UC	11175	Buckhead (Bryan County), GA
UC	11188	Buckner, MO
UC	11215	Bucyrus, OH
UC	11242	Buena Vista, CO
UC	11269	Buena Vista, VA
UC	11296	Buffalo, MN
UC	11323	Buffalo, MO
UA	11350	Buffalo, NY
UC	11377	Buffalo, WY
UC	11404	Buhl, ID
UC	11415	Buies Creek, NC
UC	11431	Bullhead City, AZ--NV
UC	11512	Bunkie, LA
UC	11539	Buras, LA
UC	11566	Burgaw, NC
UC	11575	Burgettstown, PA
UC	11593	Burkburnett, TX
UC	11620	Burley, ID
UC	11647	Burlington, CO
UC	11674	Burlington, IA--IL
UC	11701	Burlington, KS
UA	11728	Burlington, NC
UA	11755	Burlington, VT
UC	11782	Burlington, WI
UC	11809	Burnet, TX
UC	11836	Burney, CA
UC	11863	Burns, OR
UC	11872	Burnt Store Marina, FL

UC	11890	Bushnell, FL
UC	11917	Bushnell, IL
UC	11944	Butler, IN
UC	11971	Butler, MO
UC	11998	Butler, PA
UC	12025	Butner, NC
UC	12052	Butte-Silver Bow, MT
UC	12079	Byron, IL
UC	12106	Byron, MN
UC	12120	Cache, OK
UC	12133	Cactus, TX
UC	12160	Cadillac, MI
UC	12187	Cadiz, KY
UC	12214	Cadiz, OH
UC	12241	Cairo, GA
UC	12268	Cairo, IL
UC	12295	Calais, ME
UC	12322	Caldwell, OH
UC	12349	Caldwell, TX
UC	12376	Caledonia, MN
UC	12457	Calhoun, GA
UC	12511	California, MO
UC	12565	California City, CA
UC	12592	Calipatria, CA
UC	12646	Calistoga, CA
UC	12700	Camano, WA
UC	12713	Camano North, WA
UA	12754	Camarillo, CA
UC	12781	Cambria, CA
UC	12808	Cambridge, MD
UC	12835	Cambridge, MN
UC	12862	Cambridge, OH
UC	12872	Cambridge, WI
UC	12889	Cambridge City, IN
UC	12890	Cambridge Springs, PA
UC	12916	Camden, AR
UC	12943	Camden, ME
UC	12970	Camden, SC
UC	12997	Camden, TN
UC	13024	Camdenton, MO

UC	13051	Cameron, MO
UC	13078	Cameron, TX
UC	13132	Camilla, GA
UC	13159	Campbellsville, KY
UC	13170	Camp Verde, AZ
UC	13177	Canadian, TX
UC	13221	Canby, OR
UC	13240	Cannon Falls, MN
UC	13267	Ca±on City, CO
UC	13294	Canton, IL
UC	13321	Canton, MS
UC	13348	Canton, NY
UA	13375	Canton, OH
UC	13402	Canton, SD
UC	13429	Canton, TX
UC	13456	Canyon, TX
UC	13483	Canyon Lake, TX
UA	13510	Cape Coral, FL
UA	13537	Cape Girardeau, MO--IL
UC	13550	Captain Cook, HI
UC	13564	Carbondale, CO
UA	13591	Carbondale, IL
UC	13618	Carey, OH
UC	13645	Caribou, ME
UC	13699	Carlinville, IL
UC	13753	Carlisle, IA
UC	13807	Carlsbad, NM
UC	13821	Carlton, OR
UC	13834	Carlyle, IL
UC	13850	Carmel Valley Village, CA
UC	13861	Carmi, IL
UC	13915	Caro, MI
UC	13969	Carrizo Springs, TX
UC	13996	Carroll, IA
UC	14023	Carrollton, GA
UC	14050	Carrollton, KY
UC	14077	Carrollton, MO
UC	14104	Carrollton, OH
UA	14158	Carson City, NV
UA	14185	Cartersville, GA

Urbanized Areas and Urban Clusters: 2010

UC	14212	Carthage, IL
UC	14239	Carthage, MS
UC	14266	Carthage, MO
UC	14320	Carthage, TN
UC	14347	Carthage, TX
UC	14374	Caruthersville, MO
UA	14401	Casa Grande, AZ
UC	14428	Casey, IL
UC	14455	Cashmere, WA
UA	14482	Casper, WY
UC	14536	Cassville, MO
UC	14556	Castle Dale, UT
UC	14570	Castle Rock, WA
UC	14590	Castroville, TX
UC	14644	Catskill, NY
UC	14671	Cazenovia, NY
UC	14698	Cedar City, UT
UC	14705	Cedaredge, CO
UA	14752	Cedar Rapids, IA
UC	14779	Cedar Springs, MI
UC	14806	Cedartown, GA
UC	14833	Cedarville, OH
UC	14860	Celina, OH
UC	14887	Center, TX
UC	14914	Centerville, IA
UC	14968	Central City, NE
UC	14995	Central City--Greenville, KY
UC	15022	Centralia, IL
UC	15049	Centralia, MO
UC	15076	Centralia, WA
UC	15083	Centre, AL
UC	15090	Centreville, MD
UC	15103	Century, FL--AL
UC	15130	Chadron, NE
UC	15157	Chaffee, MO
UA	15184	Chambersburg, PA
UA	15211	Champaign, IL
UC	15238	Chandler, OK
UC	15265	Chanute, KS
UC	15292	Chaparral, NM

UC	15319	Chardon, OH
UC	15346	Chariton, IA
UC	15373	Charles City, IA
UC	15400	Charleston, IL
UC	15427	Charleston, MS
UC	15454	Charleston, MO
UA	15481	Charleston, WV
UA	15508	Charleston--North Charleston, SC
UC	15535	Charlestown, IN
UC	15562	Charlestown, NH
UC	15589	Charlestown, RI
UC	15600	Charles Town--Ranson, WV
UC	15616	Charlevoix, MI
UC	15643	Charlotte, MI
UA	15670	Charlotte, NC--SC
UC	15697	Charlotte Amalie--Tutu, VI
UA	15724	Charlottesville, VA
UC	15751	Chase City, VA
UC	15769	Chatfield, MN
UC	15805	Chattahoochee, FL
UA	15832	Chattanooga, TN--GA
UC	15859	Cheboygan, MI
UC	15886	Checotah, OK
UC	15913	Chelan, WA
UC	15940	Chelsea, MI
UC	15967	Cheney, WA
UC	15994	Cheraw, SC
UC	16021	Cherokee, IA
UC	16048	Cherokee Village, AR
UC	16075	Cherryville, NC
UC	16102	Chesapeake Beach, MD
UC	16140	Chesnee, SC
UC	16156	Chester, IL
UC	16171	Chester, NY
UC	16183	Chester, SC
UC	16210	Chestertown, MD
UC	16223	Chetek, WI
UA	16237	Cheyenne, WY
UA	16264	Chicago, IL--IN
UC	16291	Chickasha, OK

UA	16318	Chico, CA
UC	16372	Childress, TX
UC	16426	Chillicothe, MO
UC	16453	Chillicothe, OH
UC	16480	Chilton, WI
UC	16534	Chinle, AZ
UC	16561	Chino Valley, AZ
UC	16588	Chipley, FL
UC	16615	Chisholm, MN
UC	16642	Chittenango, NY
UC	16696	Chowchilla, CA
UC	16750	Christiansted, VI
UC	16777	Christopher, IL
UC	16831	Church Point, LA
UC	16858	Churchville, NY
UA	16885	Cincinnati, OH--KY--IN
UC	16912	Circleville, OH
UC	16939	Cisco, TX
UC	17047	Clanton, AL
UC	17074	Clare, MI
UC	17101	Claremont, NH
UC	17128	Claremore, OK
UC	17155	Clarinda, IA
UC	17182	Clarion, IA
UC	17209	Clarion, PA
UC	17236	Clarksburg, WV
UC	17263	Clarksdale, MS
UC	17290	Clarksville, AR
UA	17317	Clarksville, TN--KY
UC	17344	Clarksville, TX
UC	17371	Claxton, GA
UC	17398	Clay Center, KS
UC	17420	Clayton, GA
UC	17452	Clearfield, PA
UC	17479	Clearlake, CA
UC	17506	Clear Lake, IA
UC	17514	Clearlake Riviera, CA
UC	17524	Clearwood, WA
UC	17533	Cleburne, TX
UC	17560	Cle Elum, WA

UC	17625	Cleveland, GA
UC	17641	Cleveland, MS
UA	17668	Cleveland, OH
UC	17695	Cleveland, OK
UA	17722	Cleveland, TN
UC	17749	Cleveland, TX
UC	17776	Clewiston, FL
UC	17803	Clifton, AZ
UC	17830	Clifton, TX
UC	17857	Clifton Forge, VA
UC	17870	Clifton Springs, NY
UC	17884	Clinton, IL
UC	17911	Clinton, IN
UC	17938	Clinton, IA--IL
UC	17965	Clinton, MO
UC	17992	Clinton, NC
UC	18019	Clinton, OK
UC	18046	Clinton, SC
UC	18100	Clintonville, WI
UC	18127	Cloquet, MN
UC	18154	Clover, SC
UC	18181	Cloverdale, CA
UC	18208	Clovis, NM
UC	18235	Clyde, OH
UC	18262	Clyde, TX
UC	18289	Coalinga, CA
UC	18316	Coamo, PR
UC	18343	Cobleskill, NY
UC	18370	Cochran, GA
UC	18383	Coco--Salinas, PR
UC	18397	Cody, WY
UC	18424	Coeburn, VA
UA	18451	Coeur d'Alene, ID
UC	18478	Coffeyville, KS--OK
UC	18505	Cokato, MN
UC	18532	Colby, KS
UC	18559	Colchester, CT
UC	18586	Cold Spring, MN
UC	18613	Cold Spring, NY
UC	18667	Coldwater, MI

UC	18680	Coldwater, OH
UC	18694	Coleman, TX
UC	18712	Colfax, CA
UC	18721	Colfax, WA
UA	18748	College Station--Bryan, TX
UC	18760	Collinsville, OK
UC	18775	Colonial Beach, VA
UC	18802	Colorado City, AZ--UT
UC	18829	Colorado City, TX
UA	18856	Colorado Springs, CO
UC	18883	Columbia, KY
UC	18910	Columbia, MS
UA	18937	Columbia, MO
UA	18964	Columbia, SC
UC	18991	Columbia, TN
UC	19018	Columbia City, IN
UC	19045	Columbia Falls, MT
UC	19060	Columbiana, AL
UC	19072	Columbiana, OH
UA	19099	Columbus, GA--AL
UA	19126	Columbus, IN
UC	19153	Columbus, KS
UC	19180	Columbus, MS
UC	19207	Columbus, NE
UA	19234	Columbus, OH
UC	19261	Columbus, TX
UC	19288	Columbus, WI
UC	19315	Columbus AFB, MS
UC	19342	Colusa, CA
UC	19369	Colville, WA
UC	19396	Comanche, TX
UC	19423	Comfort, TX
UC	19450	Commerce, GA
UC	19477	Commerce, TX
UA	19504	Concord, CA
UC	19531	Concord, NH
UA	19558	Concord, NC
UC	19585	Concordia, KS
UC	19597	Conesus Lake, NY
UC	19612	Conneaut, OH

UC	19666	Connell, WA
UC	19693	Connersville, IN
UC	19720	Conrad, MT
UA	19755	Conroe--The Woodlands, TX
UC	19774	Constantine, MI
UA	19801	Conway, AR
UC	19828	Cookeville, TN
UC	19882	Coolidge, AZ
UC	19909	Coopersville, MI
UC	19936	Coos Bay, OR
UC	19990	Coquille, OR
UC	20044	Corcoran, CA
UC	20071	Cordele, GA
UC	20098	Corinth, MS
UC	20125	Corinth, NY
UC	20152	Cornelia--Baldwin, GA
UC	20179	Corning, AR
UC	20206	Corning, CA
UC	20233	Corning, NY
UC	20247	Corona de Tucson, AZ
UA	20287	Corpus Christi, TX
UC	20314	Corry, PA
UC	20341	Corsicana, TX
UC	20368	Cortez, CO
UC	20395	Cortland, NY
UA	20422	Corvallis, OR
UC	20449	Corydon, IN
UC	20476	Coshocton, OH
UC	20503	Cottage Grove, OR
UC	20530	Cottonport, LA
UC	20584	Cottonwood, CA
UC	20595	Cottonwood--Verde Village, AZ
UC	20611	Cotulla, TX
UC	20632	Country Lakes, MD
UC	20665	Covington, IN
UC	20692	Covington, OH
UC	20719	Covington, TN
UC	20746	Covington, VA
UC	20773	Coxsackie, NY
UC	20800	Cozad, NE

UC	20827	Craig, CO
UC	20854	Crane, TX
UC	20881	Crawfordsville, IN
UC	20890	Crawfordville, FL
UC	20908	Crescent City, CA
UC	20935	Crescent City, FL
UC	20962	Cresco, IA
UC	20980	Cresson, PA
UC	21016	Creston, IA
UC	21043	Crestview, FL
UC	21070	Creswell, OR
UC	21097	Crete, NE
UC	21124	Crewe, VA
UC	21151	Crisfield, MD
UC	21178	Crittenden, KY
UC	21205	Crockett, TX
UC	21220	Crooked Lake Park, FL
UC	21232	Crookston, MN
UC	21259	Crooksville, OH
UC	21286	Crosby, MN
UC	21313	Cross City, FL
UC	21340	Crossett, AR
UC	21394	Crossville, TN
UC	21421	Crowley, LA
UC	21448	Crozet, VA
UC	21475	Cruz Bay, VI
UC	21502	Crystal City, TX
UC	21529	Crystal River, FL
UC	21556	Crystal Springs, MS
UC	21583	Cuba, MO
UC	21610	Cuero, TX
UC	21637	Cullman, AL
UC	21664	Cullowhee, NC
UC	21691	Culpeper, VA
UC	21718	Cumberland, KY
UA	21745	Cumberland, MD--WV--PA
UC	21760	Curwensville, PA
UC	21772	Cushing, OK
UC	21799	Cut Bank, MT
UC	21826	Cuthbert, GA

UC	21853	Cynthiana, KY
UC	21928	Dahlgren, VA--MD
UC	21934	Dahlonega, GA
UC	21961	Daingerfield, TX
UC	21988	Dalhart, TX
UC	22015	Dallas, OR
UA	22042	Dallas--Fort Worth--Arlington, TX
UA	22069	Dalton, GA
UC	22079	Dalton, OH
UA	22096	Danbury, CT--NY
UC	22110	Dandridge, TN
UC	22177	Dansville, NY
UA	22204	Danville, IL
UC	22231	Danville, KY
UC	22253	Danville, VA--NC
UA	22285	Daphne--Fairhope, AL
UC	22301	Darbydale, OH
UC	22312	Darien, GA
UA	22366	Davenport, IA--IL
UC	22393	David City, NE
UA	22420	Davis, CA
UC	22427	Davis, OK
UC	22435	Davis Junction, IL
UC	22447	Dawson, GA
UC	22501	Dayton, NV
UA	22528	Dayton, OH
UC	22555	Dayton, TN
UC	22582	Dayton, TX
UC	22609	Dayton, WA
UA	22690	Decatur, AL
UA	22717	Decatur, IL
UC	22744	Decatur, IN
UC	22771	Decatur, TX
UC	22798	Decorah, IA
UC	22811	Dededo--Machanao--Apotgan, GU
UC	22825	Deer Lodge, MT
UC	22852	Deer Park, WA
UC	22864	Deerwood, TX
UC	22879	Defiance, OH
UC	22933	De Funiak Springs, FL

UA	22960	DeKalb, IL
UA	22987	Delano, CA
UC	22995	Delano, MN
UC	23041	Delavan, WI
UC	23095	Delhi, LA
UC	23102	Delhi, NY
UC	23122	Dell Rapids, SD
UC	23149	Delphi, IN
UC	23176	Delphos, OH
UC	23203	Del Rio, TX
UC	23230	Delta, CO
UC	23257	Delta, OH
UC	23284	Delta, UT
UA	23311	Deltona, FL
UC	23338	Deming, NM
UC	23365	Demopolis, AL
UC	23392	De Motte, IN
UC	23419	Denison, IA
UC	23446	Denmark, SC
UC	23473	Denton, MD
UA	23500	Denton--Lewisville, TX
UC	23513	Denton Southwest, TX
UA	23527	Denver--Aurora, CO
UC	23554	Denver City, TX
UC	23608	De Queen, AR
UC	23635	DeQuincy, LA
UC	23662	DeRidder, LA
UC	23689	Dermott, AR
UC	23716	Desert Hot Springs, CA
UA	23743	Des Moines, IA
UC	23770	De Soto, KS
UC	23797	De Soto, MO
UA	23824	Detroit, MI
UC	23851	Detroit Lakes, MN
UC	23878	Devils Lake, ND
UC	23905	Devine, TX
UC	23959	DeWitt, AR
UC	23986	De Witt, IA
UC	24013	Dexter, MO
UC	24040	Diamondhead, MS

UC	24067	Diboll, TX
UC	24094	Dickinson, ND
UC	24121	Dickson, TN
UC	24148	Dilley, TX
UC	24175	Dillon, MT
UC	24202	Dillon, SC
UC	24229	Dimmitt, TX
UC	24256	Discovery Bay, CA
UC	24283	Dixon, CA
UC	24310	Dixon, IL
UC	24329	Dodge Center, MN
UC	24337	Dodge City, KS
UC	24364	Dodgeville, WI
UC	24391	Donaldsonville, LA
UC	24418	Donalsonville, GA
UC	24433	Dorr, MI
UC	24445	Dos Palos, CA
UA	24472	Dothan, AL
UC	24499	Douglas, AZ
UC	24526	Douglas, GA
UC	24539	Douglas, MI
UC	24553	Douglas, WY
UA	24580	Dover, DE
UA	24607	Dover--Rochester, NH--ME
UC	24634	Dowagiac, MI
UC	24646	Downs, IL
UC	24688	Dryden, NY
UC	24715	Dublin, GA
UC	24769	Dublin, TX
UC	24796	DuBois, PA
UA	24823	Dubuque, IA--IL
UA	24850	Duluth, MN--WI
UC	24877	Dumas, AR
UC	24904	Dumas, TX
UC	24931	Duncan, OK
UC	24958	Dundee, MI
UC	24985	Dunkirk, IN
UC	25012	Dunkirk--Fredonia, NY
UC	25025	Dunlap, TN
UC	25039	Dunn, NC

UC	25093	Du Quoin, IL
UC	25120	Durand, MI
UC	25147	Durango, CO
UC	25174	Durant, MS
UC	25201	Durant, OK
UA	25228	Durham, NC
UC	25255	Dwight, IL
UC	25282	Dyer, TN
UC	25309	Dyersburg, TN
UC	25336	Dyersville, IA
UC	25363	Eagar, AZ
UC	25390	Eagle, CO
UC	25417	Eagle Grove, IA
UC	25444	Eagle Lake, TX
UC	25480	Eagle Mountain South, UT
UC	25498	Eagle Pass, TX
UC	25579	Earlimart, CA
UC	25598	East Aurora, NY
UC	25660	Eastland, TX
UC	25687	East Liverpool, OH--WV--PA
UC	25714	Eastman, GA
UC	25741	Easton, MD
UC	25768	East Palestine, OH
UC	25795	East Prairie, MO
UC	25802	East Prospect, PA
UC	25813	East Quincy, CA
UA	25849	East Stroudsburg, PA--NJ
UC	25876	East Tawas, MI
UC	25903	East Troy, WI
UC	25930	Eaton, CO
UC	25957	Eaton, OH
UC	25984	Eaton Rapids, MI
UC	26011	Eatonton, GA
UC	26024	Eatonville, WA
UA	26038	Eau Claire, WI
UC	26065	Ebensburg, PA
UC	26092	Eden, NC
UC	26119	Edenton, NC
UC	26146	Edgefield, SC
UC	26173	Edgerton, WI

UC	26200	Edgewood, NM
UC	26227	Edinboro, PA
UC	26254	Edna, TX
UC	26275	Edwards, CO
UC	26308	Effingham, IL
UC	26345	Eielson AFB, AK
UC	26362	Elberton, GA
UC	26389	El Campo, TX
UA	26416	El Centro--Calexico, CA
UC	26443	Eldon, MO
UC	26470	El Dorado, AR
UC	26497	Eldorado, IL
UC	26524	El Dorado, KS
UC	26551	Eldorado at Santa Fe, NM
UC	26578	El Dorado Springs, MO
UC	26632	Electra, TX
UC	26659	Elgin, TX
UC	26686	Elizabeth City, NC
UC	26713	Elizabethtown, NC
UA	26750	Elizabethtown--Radcliff, KY
UC	26767	Elk City, OK
UA	26794	Elkhart, IN--MI
UC	26821	Elkhorn, WI
UC	26848	Elkin, NC
UC	26875	Elkins, WV
UC	26902	Elko, NV
UC	26912	Elko New Market, MN
UC	26956	Elkton, VA
UC	26983	Ellensburg, WA
UC	27010	Ellenville, NY
UC	27037	Ellijay, GA
UC	27064	Ellsworth, KS
UC	27070	Ellsworth, ME
UC	27076	Ellsworth, WI
UC	27085	Ellwood City, PA
UA	27118	Elmira, NY
UC	27172	Elmwood, IL
UC	27199	Eloy, AZ
UC	27226	El Paso, IL
UA	27253	El Paso, TX--NM

UA	27261	El Paso de Robles (Paso Robles)--Atascadero, CA
UC	27280	El Reno, OK
UC	27290	Elroy, TX
UC	27300	Elverson, PA
UC	27307	Elwood, IN
UC	27334	Ely, MN
UC	27361	Ely, NV
UC	27372	Emajagua, PR
UC	27380	Emerald Bay, TX
UC	27442	Emmetsburg, IA
UC	27469	Emmett, ID
UC	27496	Emmitsburg, MD--PA
UC	27523	Emporia, KS
UC	27550	Emporia, VA
UC	27577	Emporium, PA
UC	27592	Enfield, NC
UC	27604	England, AR
UC	27631	Enid, OK
UC	27658	Ennis, TX
UC	27685	Enterprise, AL
UC	27712	Ephraim, UT
UC	27739	Ephrata, WA
UC	27750	Epping, NH
UA	27766	Erie, PA
UC	27793	Erwin, TN
UC	27820	Escalon, CA
UC	27847	Escanaba, MI
UC	27874	Espanola, NM
UC	27885	Esparto, CA
UC	27901	Estacada, OR
UC	27928	Estes Park, CO
UC	27955	Estherville, IA
UC	27991	Estrella, AZ
UC	28009	Etowah, TN
UC	28063	Eudora, KS
UC	28090	Eufaula, AL--GA
UA	28117	Eugene, OR
UC	28144	Eunice, LA
UC	28171	Eunice, NM
UC	28198	Eureka, CA

UC	28225	Eureka, IL
UC	28252	Eureka, KS
UC	28262	Eureka, MO
UC	28306	Evanston, WY
UA	28333	Evansville, IN--KY
UC	28360	Evansville, WI
UC	28387	Evarts, KY
UC	28414	Everett, PA
UC	28431	Evergreen, AL
UC	28441	Evergreen, CO
UC	28468	Everson, WA
UC	28495	Excelsior Springs, MO
UC	28522	Fabens, TX
UA	28549	Fairbanks, AK
UC	28576	Fairbury, IL
UC	28603	Fairbury, NE
UC	28624	Fairdale, PA
UA	28657	Fairfield, CA
UC	28684	Fairfield, IL
UC	28711	Fairfield, IA
UC	28738	Fairfield, TX
UC	28765	Fairfield Glade, TN
UC	28782	Fairfield Harbour, NC
UC	28819	Fair Haven, VT
UC	28846	Fairmont, MN
UC	28860	Fairmont, NC
UC	28873	Fairmont, WV
UC	28900	Fairmount, IN
UC	28954	Fairview, TN
UA	28981	Fajardo, PR
UC	29008	Falfurrias, TX
UC	29035	Fallon, NV
UC	29062	Falls City, NE
UA	29089	Fargo, ND--MN
UC	29116	Faribault, MN
UC	29143	Farmersville, TX
UC	29170	Farmerville, LA
UC	29224	Farmington, ME
UC	29251	Farmington, MO
UC	29265	Farmington, NH

UA	29278	Farmington, NM
UC	29305	Farmville, NC
UC	29332	Farmville, VA
UC	29359	Fayette, AL
UC	29413	Fayette, MO
UA	29440	Fayetteville, NC
UC	29467	Fayetteville, TN
UA	29494	Fayetteville--Springdale--Rogers, AR--MO
UC	29510	Fearrington Village, NC
UC	29521	Federalsburg, MD
UC	29548	Fellsmere, FL
UC	29575	Fergus Falls, MN
UC	29602	Fernandina Beach, FL
UC	29656	Fernley, NV
UC	29683	Ferriday, LA
UC	29698	Filer, ID
UC	29710	Fillmore, CA
UC	29737	Findlay, OH
UC	29764	Firebaugh, CA
UC	29775	Firestone--Frederick, CO
UC	29791	Fitzgerald, GA
UA	29818	Flagstaff, AZ
UC	29845	Flemingsburg, KY
UA	29872	Flint, MI
UC	29899	Flora, IL
UA	29953	Florence, AL
UC	29980	Florence, AZ
UC	30007	Florence, CO
UC	30034	Florence, OR
UA	30061	Florence, SC
UC	30088	Floresville, TX
UA	30115	Florida--Imbéry--Barceloneta, PR
UC	30142	Floydada, TX
UC	30171	Foley, AL
UC	30196	Folkston, GA
UA	30223	Fond du Lac, WI
UC	30250	Fordyce, AR
UC	30277	Forest, MS
UC	30304	Forest City, IA
UC	30331	Forest City, NC

UC	30358	Forest Lake, MN
UC	30385	Forestville, CA
UC	30412	Forks, WA
UC	30439	Forney, TX
UC	30466	Forrest City, AR
UC	30493	Forsyth, GA
UC	30520	Forsyth, MO
UC	30547	Fort Atkinson, WI
UC	30574	Fort Bragg, CA
UC	30601	Fort Branch, IN
UA	30628	Fort Collins, CO
UC	30655	Fort Defiance, AZ--NM
UC	30682	Fort Dodge, IA
UC	30736	Fort Irwin, CA
UC	30748	Fort Leonard Wood, MO
UC	30755	Fort Lupton, CO
UC	30763	Fort Madison, IA--IL
UC	30790	Fort Meade, FL
UC	30817	Fort Morgan, CO
UC	30844	Fort Payne, AL
UC	30858	Fort Plain, NY
UC	30871	Fort Polk, LA
UC	30898	Fort Scott, KS
UA	30925	Fort Smith, AR--OK
UC	30952	Fort Stockton, TX
UC	30979	Fortuna, CA
UC	31033	Fort Valley, GA
UA	31060	Fort Walton Beach--Navarre--Wright, FL
UA	31087	Fort Wayne, IN
UC	31114	Fostoria, OH
UC	31150	Four Corners, FL
UC	31158	Four Corners, MT
UC	31168	Fowlerville, MI
UC	31195	Frankenmuth, MI
UC	31222	Frankfort, IN
UC	31249	Frankfort, KY
UC	31276	Franklin, KY
UC	31303	Franklin, LA
UC	31330	Franklin, NH
UC	31384	Franklin, NC

UC	31411	Franklin (Venango County), PA
UC	31438	Franklin, VA
UC	31450	Franklin--Highland Lake, NJ
UC	31465	Franklinton, LA
UC	31478	Fraser, CO
UC	31492	Frazier Park, CA
UA	31519	Frederick, MD
UC	31546	Frederick, OK
UC	31573	Fredericksburg, TX
UA	31600	Fredericksburg, VA
UC	31627	Fredericktown, MO
UC	31681	Freeport, IL
UC	31735	Fremont, MI
UC	31762	Fremont, NE
UC	31789	Fremont, OH
UA	31843	Fresno, CA
UC	31870	Friona, TX
UC	31897	Fritch, TX
UC	31924	Front Royal, VA
UC	31978	Frostproof, FL
UC	32032	Fulton, KY--TN
UC	32059	Fulton, MS
UC	32086	Fulton, MO
UA	32113	Gadsden, AL
UC	32140	Gaffney, SC
UA	32167	Gainesville, FL
UA	32194	Gainesville, GA
UC	32221	Gainesville, TX
UC	32248	Galax, VA
UC	32275	Galena, IL
UC	32302	Galena, KS--MO
UC	32329	Galesburg, IL
UC	32356	Galion, OH
UC	32383	Galliano--Larose--Cut Off, LA
UC	32437	Gallup, NM
UC	32451	Galt, CA
UC	32491	Galveston, TX
UC	32506	Garapan--Dandan, MP
UC	32518	Garden City, KS
UC	32572	Gardnerville Ranchos, NV

UC	32599	Garner, IA
UC	32626	Garnett, KS
UC	32637	Garrettsville, OH
UA	32653	Gastonia, NC--SC
UC	32707	Gatesville, TX
UC	32720	Gautier, MS
UC	32734	Gaylord, MI
UC	32761	Geneseo, IL
UC	32788	Geneseo, NY
UC	32815	Geneva, AL
UC	32842	Geneva, NY
UC	32850	Geneva, OH
UC	32869	Genoa, IL
UC	32896	Genoa, OH
UC	32950	Georgetown, DE
UC	32977	Georgetown, KY
UC	33004	Georgetown, OH
UC	33031	Georgetown, SC
UC	33166	Gibson City, IL
UC	33193	Giddings, TX
UC	33220	Gillespie, IL
UC	33247	Gillette, WY
UC	33274	Gilman, IL
UC	33301	Gilmer, TX
UA	33328	Gilroy--Morgan Hill, CA
UC	33355	Girard, KS
UC	33409	Gladwin, MI
UC	33436	Glasgow, KY
UC	33463	Glasgow, MT
UC	33490	Glencoe, MN
UC	33517	Glendive, MT
UC	33544	Glennville, GA
UA	33598	Glens Falls, NY
UC	33612	Glenville, WV
UC	33625	Glenwood, IA
UC	33635	Glenwood, MD
UC	33652	Glenwood Springs, CO
UC	33679	Globe, AZ
UC	33695	Gloucester Courthouse, VA
UC	33706	Glouster, OH

UC	33733	Gloversville, NY
UC	33749	Gold Beach, OR
UC	33760	Golden Beach, MD
UC	33787	Goldendale, WA
UC	33798	Golden Gate Estates, FL
UA	33814	Goldsboro, NC
UC	33841	Gonzales, CA
UC	33868	Gonzales, TX
UC	33895	Gooding, ID
UC	33922	Goodland, KS
UC	33938	Goodrich, MI
UC	34003	Gothenburg, NE
UC	34030	Gouverneur, NY
UC	34057	Gowanda, NY
UC	34072	Graceville, FL
UC	34084	Grafton, ND
UC	34111	Grafton, WV
UC	34138	Graham, TX
UC	34151	Gramercy--Lutcher, LA
UC	34165	Granbury, TX
UC	34192	Grand Bay, AL
UA	34219	Grand Forks, ND--MN
UC	34229	Grand Forks AFB, ND
UA	34246	Grand Island, NE
UA	34273	Grand Junction, CO
UA	34300	Grand Rapids, MI
UC	34327	Grand Rapids, MN
UC	34354	Grand Saline, TX
UC	34381	Grandview, WA
UC	34397	Granger, WA
UC	34408	Grangerland, TX
UC	34435	Grangeville, ID
UC	34462	Granite Falls, MN
UC	34470	Granite Falls, WA
UC	34478	Granite Shoals, TX
UC	34489	Grants, NM
UA	34516	Grants Pass, OR
UC	34543	Grantsville, UT
UC	34554	Grantville, GA
UC	34570	Granville, NY--VT

UC	34597	Grass Valley, CA
UC	34613	Gray, GA
UC	34624	Grayling, MI
UC	34651	Grayson, KY
UC	34678	Great Barrington, MA
UC	34705	Great Bend, KS
UA	34759	Great Falls, MT
UA	34786	Greeley, CO
UA	34813	Green Bay, WI
UC	34826	Greenbrier, AR
UC	34840	Greencastle, IN
UC	34894	Greeneville, TN
UC	34921	Greenfield, CA
UC	34975	Greenfield, MA
UC	35002	Greenfield, OH
UC	35029	Green Forest, AR
UC	35083	Green River, WY
UC	35137	Greensboro, GA
UA	35164	Greensboro, NC
UC	35191	Greensburg, IN
UC	35218	Greentown, IN
UC	35272	Greenville, AL
UC	35299	Greenville, IL
UC	35326	Greenville, MI
UC	35353	Greenville, MS
UA	35380	Greenville, NC
UC	35407	Greenville, OH
UC	35434	Greenville, PA
UA	35461	Greenville, SC
UC	35488	Greenville, TX
UC	35515	Greenwich, NY
UC	35542	Greenwood, AR
UC	35569	Greenwood, MS
UC	35596	Greenwood, SC
UC	35623	Grenada, MS
UC	35677	Gridley, CA
UC	35690	Grifton, NC
UC	35704	Grinnell, IA
UC	35716	Grissom AFB, IN
UC	35731	Groesbeck, TX

UC	35758	Grottoes, VA
UC	35785	Grove, OK
UC	35812	Grove City, PA
UC	35839	Guadalupe, CA
UA	35866	Guayama, PR
UC	35893	Guerneville, CA
UA	35920	Gulfport, MS
UC	35974	Gun Barrel City, TX
UC	35987	Gun Lake, MI
UC	36001	Gunnison, CO
UC	36028	Gunnison, UT
UC	36055	Gustine, CA
UC	36082	Guthrie, OK
UC	36109	Guymon, OK
UC	36136	Gypsum, CO
UA	36190	Hagerstown, MD--WV--PA
UC	36217	Hailey, ID
UC	36231	Haleiwa--Waialua--Pupukea, HI
UC	36244	Haleyville, AL
UC	36271	Half Moon Bay, CA
UC	36298	Halls, TN
UC	36325	Hallsville, TX
UC	36352	Hamburg, AR
UC	36396	Hamilton, AL
UC	36406	Hamilton, MT
UC	36433	Hamilton, NY
UC	36460	Hamilton, TX
UA	36514	Hammond, LA
UC	36541	Hammonton, NJ
UC	36568	Hampshire, IL
UC	36585	Hampstead, NC
UC	36622	Hampton, IA
UC	36649	Hampton, SC
UC	36676	Hanceville, AL
UA	36703	Hanford, CA
UC	36730	Hannibal, MO
UA	36784	Hanover, PA
UC	36798	Hardeeville, SC
UC	36811	Hardin, MT
UC	36823	Hardyston Township West, NJ

UC	36838	Harlan, IA
UC	36865	Harlan, KY
UC	36878	Harlem, GA
UA	36892	Harlingen, TX
UC	36919	Harrah, OK
UC	36946	Harriman--Kingston--Rockwood, TN
UC	36973	Harrington, DE
UC	37000	Harrisburg, IL
UC	37054	Harrisburg, OR
UA	37081	Harrisburg, PA
UC	37091	Harrisburg, SD
UC	37108	Harrison, AR
UC	37135	Harrison, MI
UC	37145	Harrison, OH--IN
UA	37162	Harrisonburg, VA
UC	37189	Harrisonville, MO
UC	37216	Harrodsburg, KY
UC	37232	Hart, MI
UA	37243	Hartford, CT
UC	37324	Hartford City, IN
UC	37378	Hartshorne, OK
UC	37405	Hartsville, SC
UC	37432	Hartwell, GA
UC	37459	Harvard, IL
UC	37486	Haskell, TX
UC	37513	Hastings, MI
UC	37540	Hastings, MN
UC	37567	Hastings, NE
UA	37594	Hattiesburg, MS
UC	37621	Havana, FL
UC	37648	Havana, IL
UC	37675	Havelock, NC
UC	37702	Havre, MT
UC	37716	Hawaiian Paradise Park, HI
UC	37729	Hawkinsville, GA
UC	37756	Hawthorne, NV
UC	37783	Hays, KS
UC	37810	Hayti, MO
UC	37823	Hayward, WI
UC	37837	Hazard, KY

UC	37864	Hazel Green, AL
UC	37891	Hazlehurst, GA
UC	37918	Hazlehurst, MS
UA	37945	Hazleton, PA
UC	37959	Headland, AL
UC	37972	Hearne, TX
UC	37999	Heavener, OK
UC	38026	Hebbronville, TX
UC	38053	Heber, UT
UC	38080	Heber Springs, AR
UC	38134	Hebron, IN
UC	38161	Helena, MT
UC	38172	Helena-West Helena, AR
UA	38215	Hemet, CA
UC	38242	Hempstead, TX
UC	38269	Henderson, NC
UC	38296	Henderson, TN
UC	38323	Henderson, TX
UC	38350	Henrietta, TX
UC	38404	Henryetta, OK
UC	38431	Hereford, TX
UC	38445	Heritage Lake, IN
UC	38485	Hermiston, OR
UC	38566	Hesston, KS
UC	38580	Heyworth, IL
UC	38593	Hiawatha, KS
UC	38620	Hibbing, MN
UA	38647	Hickory, NC
UC	38674	Hicksville, OH
UC	38713	Hidden Valley Lake, CA
UC	38728	Higginsville, MO
UC	38755	Highland, IL
UC	38794	Highland Oaks, TX
UA	38809	High Point, NC
UC	38823	High Springs, FL
UC	38863	Hillsboro, IL
UC	38890	Hillsboro, KS
UC	38903	Hillsboro, MO
UC	38917	Hillsboro, OH
UC	38944	Hillsboro, TX

UC	38971	Hillsborough, NH
UC	38998	Hillsdale, MI
UC	39025	Hilmar-Irwin, CA
UC	39052	Hilo, HI
UA	39079	Hilton Head Island, SC
UA	39133	Hinesville, GA
UC	39160	Hinton, WV
UC	39187	Hobart, OK
UC	39214	Hobbs, NM
UC	39241	Hodgenville, KY
UC	39268	Hohenwald, TN
UC	39295	Hoisington, KS
UC	39322	Holbrook, AZ
UC	39349	Holden Beach, NC
UC	39376	Holdenville, OK
UC	39403	Holdrege, NE
UC	39416	Holiday Shores, IL
UA	39430	Holland, MI
UC	39457	Hollandale, MS
UC	39511	Hollister, CA
UC	39524	Holloman AFB, NM
UC	39538	Holly, MI
UC	39565	Holly Springs, MS
UC	39592	Holton, KS
UC	39619	Holtville, CA
UC	39646	Homedale, ID
UC	39673	Homer, LA
UC	39700	Homerville, GA
UC	39712	Homesteads Addition, TX
UC	39727	Hominy, OK
UA	39758	Homosassa Springs--Beverly Hills--Citrus Springs, FL
UC	39781	Hondo, TX
UC	39808	Honea Path, SC
UC	39821	Honeoye Falls, NY
UC	39835	Honesdale, PA
UC	39862	Honokaa, HI
UC	39916	Hood River, OR--WA
UC	39943	Hooks, TX
UC	39970	Hoopeston, IL
UC	39997	Hoosick Falls, NY

UC	40024	Hope, AR
UC	40078	Hopkinsville, KY
UC	40105	Horicon, WI
UC	40132	Hornell, NY
UC	40186	Horse Cave, KY
UC	40189	Horseshoe Bay, TX
UA	40213	Hot Springs, AR
UC	40240	Hot Springs, SD
UC	40267	Hot Springs Village, AR
UC	40294	Houghton, MI
UC	40321	Houghton Lake, MI
UC	40348	Houlton, ME
UA	40375	Houma, LA
UC	40402	Houston, MS
UA	40429	Houston, TX
UC	40456	Houtzdale, PA
UC	40537	Hudson, NY
UC	40547	Hudson, WI--MN
UC	40564	Hugo, OK
UC	40591	Hugoton, KS
UC	40618	Humboldt, IA
UC	40645	Humboldt, TN
UC	40672	Huntingburg, IN
UC	40699	Huntingdon, PA
UC	40726	Huntington, IN
UA	40753	Huntington, WV--KY--OH
UA	40780	Huntsville, AL
UC	40807	Huntsville, TX
UC	40834	Huron, CA
UC	40861	Huron, SD
UC	40888	Hurricane, UT
UC	40915	Hutchinson, KS
UC	40942	Hutchinson, MN
UC	40955	Huxley, IA
UC	40969	Idabel, OK
UA	40996	Idaho Falls, ID
UC	41023	Ilion--Herkimer, NY
UC	41050	Imlay City, MI
UC	41077	Immokalee, FL
UC	41100	Incline Village, NV--CA

Urbanized Areas and Urban Clusters: 2010

UC	41131	Independence, IA
UC	41158	Independence, KS
UC	41185	Indiana, PA
UA	41212	Indianapolis, IN
UC	41239	Indianola, IA
UC	41266	Indianola, MS
UC	41293	Indianola, WA
UC	41320	Indiantown, FL
UA	41347	Indio--Cathedral City, CA
UC	41360	Ingleside--Aransas Pass, TX
UC	41374	Interlachen, FL
UC	41401	International Falls, MN
UC	41482	Iola, KS
UC	41509	Ione, CA
UC	41536	Ionia, MI
UC	41563	Iowa, LA
UA	41590	Iowa City, IA
UC	41617	Iowa Falls, IA
UC	41644	Iowa Park, TX
UC	41671	Iron Mountain--Kingsford, MI--WI
UC	41698	Iron River, MI
UC	41725	Ironton, MO
UC	41752	Ironwood, MI--WI
UC	41779	Irrigon, OR
UC	41806	Irvine, KY
UC	41833	Ishpeming, MI
UA	41914	Ithaca, NY
UC	41941	Itta Bena, MS
UC	41995	Jacksboro, TX
UC	42022	Jackson, AL
UC	42049	Jackson, CA
UC	42076	Jackson, GA
UC	42103	Jackson, KY
UA	42157	Jackson, MI
UC	42184	Jackson, MN
UA	42211	Jackson, MS
UA	42265	Jackson, TN
UC	42319	Jackson, WY
UA	42346	Jacksonville, FL
UC	42373	Jacksonville, IL

Urbanized Areas and Urban Clusters: 2010

UA	42400	Jacksonville, NC
UC	42427	Jacksonville, TX
UC	42439	Jackson--Wellston, OH
UC	42454	Jaffrey, NH
UC	42481	Jamestown, NY
UC	42508	Jamestown, ND
UC	42535	Jamestown, OH
UA	42562	Janesville, WI
UC	42616	Jasper, AL
UC	42643	Jasper, FL
UC	42670	Jasper, GA
UC	42697	Jasper, IN
UC	42724	Jasper, TN
UC	42751	Jasper, TX
UC	42778	Jayuya, PR
UC	42805	Jeanerette, LA
UC	42832	Jean Lafitte, LA
UC	42849	Jefferson, GA
UC	42859	Jefferson, IA
UC	42870	Jefferson, NC
UC	42913	Jefferson, OH
UA	42967	Jefferson City, MO
UC	42978	Jefferson Township North, NJ
UC	42994	Jena, LA
UC	43021	Jennings, LA
UC	43048	Jerome, ID
UC	43064	Jersey Shore, PA
UC	43075	Jerseyville, IL
UC	43102	Jesup, GA
UC	43115	Jewett City, CT
UC	43129	Jim Thorpe, PA
UA	43210	Johnson City, TN
UC	43217	Johnson Creek, WI
UC	43227	Johnson Lane, NV
UC	43237	Johnston City, IL
UC	43253	Johnstown, CO
UC	43264	Johnstown, OH
UA	43291	Johnstown, PA
UA	43345	Jonesboro, AR
UC	43372	Jonesboro, LA

UC	43383	Jones Creek, TX
UA	43399	Joplin, MO
UC	43426	Jordan, MN
UA	43453	Juana Díaz, PR
UC	43480	Junction, TX
UC	43507	Junction City, KS
UC	43534	Junction City, OR
UC	43561	Juneau, AK
UC	43571	Juneau, WI
UC	43595	Jupiter Farms, FL
UC	43604	Justin, TX
UA	43615	Kahului, HI
UC	43642	Kailua (Hawaii County)--Holualoa, HI
UA	43669	Kailua (Honolulu County)--Kaneohe, HI
UC	43696	Kalaheo, HI
UC	43711	Kalama, WA
UA	43723	Kalamazoo, MI
UC	43777	Kalispell, MT
UC	43804	Kalkaska, MI
UC	43818	Kamas, UT
UC	43831	Kanab, UT
UC	43858	Kane, PA
UA	43885	Kankakee, IL
UA	43912	Kansas City, MO--KS
UC	43939	Kapaa, HI
UC	43966	Kapaau, HI
UC	43993	Kaplan, LA
UC	44020	Karnes City, TX
UC	44047	Kasson, MN
UC	44074	Kaufman, TX
UC	44128	Kayenta, AZ
UC	44155	Kearney, MO
UC	44182	Kearney, NE
UC	44209	Keene, NH
UC	44236	Kekaha, HI
UC	44263	Kellogg, ID
UC	44290	Kelseyville, CA
UC	44317	Kemmerer, WY
UC	44344	Kenai, AK
UC	44371	Kendallville, IN

UC	44398	Kenedy, TX
UC	44425	Kennebunk, ME
UC	44452	Kennett, MO
UA	44479	Kennewick--Pasco, WA
UA	44506	Kenosha, WI--IL
UC	44533	Kenton, OH
UC	44560	Keokuk, IA--IL
UC	44587	Kerman, CA
UC	44614	Kermit, TX
UC	44641	Kerrville, TX
UC	44668	Ketchikan, AK
UC	44695	Ketchum, ID
UC	44722	Kewanee, IL
UC	44738	Kewaunee, WI
UC	44789	Key Largo, FL
UC	44803	Keyser, WV--MD
UC	44830	Keystone Heights, FL
UC	44857	Key West, FL
UC	44884	Kiel--New Holstein, WI
UC	44911	Kihei, HI
UC	44925	Kilauea, HI
UC	44938	Kilgore, TX
UC	44965	Kill Devil Hills, NC
UA	44992	Killeen, TX
UC	45032	Kimberling City, MO
UC	45073	King City, CA
UC	45100	Kingfisher, OK
UC	45112	King George, VA
UC	45127	Kingman, AZ
UC	45154	Kingman, KS
UC	45181	Kingsland, TX
UA	45235	Kingsport, TN--VA
UA	45262	Kingston, NY
UC	45289	Kingstree, SC
UC	45316	Kingsville, TX
UC	45343	Kingwood, WV
UC	45370	Kinross, MI
UC	45397	Kinston, NC
UC	45424	Kirksville, MO
UC	45436	Kirtland, NM

UA	45451	Kissimmee, FL
UC	45478	Kittanning--Ford City, PA
UC	45505	Klamath Falls--Altamont, OR
UC	45532	Knightstown, IN
UC	45586	Knox, IN
UC	45613	Knoxville, IA
UA	45640	Knoxville, TN
UC	45667	Kodiak, AK
UA	45694	Kokomo, IN
UC	45721	Kosciusko, MS
UC	45748	Kotzebue, AK
UC	45761	Krum, TX
UC	45775	Kuna, ID
UC	45802	Kutztown, PA
UC	45829	LaBelle--Port LaBelle, FL
UC	45844	La Center, WA
UC	45856	Laconia, NH
UC	45883	La Conner, WA
UA	45910	La Crosse, WI--MN
UA	45937	Lady Lake--The Villages, FL
UC	45964	Ladysmith, WI
UC	45991	LaFayette, GA
UA	46018	Lafayette, IN
UA	46045	Lafayette, LA
UC	46099	Lafayette, TN
UA	46126	Lafayette--Louisville--Erie, CO
UC	46153	La Follette, TN
UC	46180	Lago Vista, TX
UC	46207	La Grande, OR
UC	46234	LaGrange, GA
UC	46261	Lagrange, IN
UC	46315	La Grange, NC
UC	46328	LaGrange, OH
UC	46342	La Grange, TX
UC	46396	Lahaina, HI
UC	46423	Laie--Hauula, HI
UC	46450	La Junta, CO
UC	46465	Lake Arrowhead--Crestline, CA
UC	46477	Lake Arthur, LA
UC	46489	Lake Bryant, FL

UC	46504	Lake Butler, FL
UA	46531	Lake Charles, LA
UC	46558	Lake City, FL
UC	46585	Lake City, MN
UC	46612	Lake City, SC
UC	46639	Lake Conroe Eastshore, TX
UC	46652	Lake Conroe Northshore, TX
UC	46666	Lake Conroe Westshore, TX
UC	46675	Lake Crystal, MN
UC	46684	Lake Delton, WI
UC	46693	Lake Geneva, WI
UA	46747	Lake Havasu City, AZ
UC	46760	Lake Holiday, IL
UC	46774	Lake Isabella, CA
UA	46801	Lake Jackson--Angleton, TX
UC	46814	Lake Lakengren, OH
UA	46828	Lakeland, FL
UC	46836	Lakeland, GA
UC	46845	Lake Land'Or, VA
UC	46855	Lake Los Angeles, CA
UC	46868	Lake Meade, PA
UC	46882	Lake Mills, WI
UC	46895	Lake Montezuma, AZ
UC	46909	Lake Monticello, VA
UC	46918	Lake Murray North Shore, SC
UC	46927	Lake Norman of Catawba, NC
UC	46963	Lake of the Pines, CA
UC	46972	Lake of the Woods, VA
UC	46980	Lake of the Woods--Pinetop-Lakeside, AZ
UC	46990	Lake Panasoffkee, FL
UC	47000	Lake Park, GA
UC	47010	Lake Placid, FL
UC	47017	Lake Placid, NY
UC	47044	Lake Pocotopaug--East Hampton, CT
UC	47071	Lakeport, CA
UC	47098	Lake Providence, LA
UC	47109	Lake Rancho Viejo, CA
UC	47132	Lakes--Knik-Fairview--Wasilla, AK
UC	47142	Lake View, AL
UC	47152	Lakeview, OR

UC	47179	Lake Village, AR
UC	47233	Lake Wildwood, CA
UC	47287	Lamar, CO
UC	47314	Lamar, MO
UC	47395	Lamesa, TX
UC	47422	Lampasas, TX
UC	47449	Lanai City, HI
UC	47476	Lancaster, KY
UC	47503	Lancaster, OH
UA	47530	Lancaster, PA
UC	47557	Lancaster, SC
UC	47584	Lancaster, WI
UA	47611	Lancaster--Palmdale, CA
UC	47638	Lander, WY
UC	47665	Landrum, SC--NC
UA	47719	Lansing, MI
UC	47746	Lapeer, MI
UC	47758	La Pine Northwest, OR
UC	47827	Laramie, WY
UA	47854	Laredo, TX
UC	47881	Larned, KS
UC	47908	Las Animas, CO
UA	47935	Las Cruces, NM
UC	47989	Las Vegas, NM
UA	47995	Las Vegas--Henderson, NV
UC	48016	Laughlin, NV
UC	48043	Laurel, MS
UC	48070	Laurel, MT
UC	48124	Laurel Lake, NJ
UC	48151	Laurens, SC
UC	48178	Laurinburg, NC
UC	48205	Laurium, MI
UA	48232	Lawrence, KS
UC	48259	Lawrenceburg, KY
UC	48286	Lawrenceburg, TN
UC	48313	Lawrenceburg--Greendale--Aurora, IN
UC	48340	Lawrenceville, IL
UC	48367	Lawrenceville, VA
UA	48394	Lawton, OK
UC	48421	Lead, SD

UC	48448	Leadville, CO
UC	48475	Leavenworth, KS
UC	48485	Leavenworth, WA
UC	48502	Lebanon, IN
UC	48529	Lebanon, KY
UC	48556	Lebanon, MO
UC	48637	Lebanon, OR
UA	48664	Lebanon, PA
UC	48691	Lebanon, TN
UC	48718	Lebanon, VA
UC	48728	Lebanon--Hanover, NH--VT
UC	48745	Lee, MA
UC	48785	Leesburg, GA
UA	48799	Leesburg--Eustis--Tavares, FL
UA	48826	Lee's Summit, MO
UC	48853	Leesville, LA
UC	48934	Leitchfield, KY
UC	48961	Leland, MS
UC	48988	Le Mars, IA
UC	49042	Lemoore Station, CA
UC	49069	Lena, IL
UA	49096	Leominster--Fitchburg, MA
UC	49109	Leonardtown, MD
UC	49123	Le Roy, IL
UC	49150	Le Roy, NY
UC	49177	Le Sueur, MN
UC	49204	Levelland, TX
UC	49231	Lewes, DE
UC	49258	Lewisburg, TN
UC	49285	Lewisburg, WV
UA	49312	Lewiston, ID--WA
UA	49339	Lewiston, ME
UC	49366	Lewistown, MT
UC	49393	Lewistown, PA
UC	49447	Lexington, MO
UC	49474	Lexington, NE
UC	49528	Lexington, TN
UC	49555	Lexington, VA
UA	49582	Lexington-Fayette, KY
UA	49594	Lexington Park--California--Chesapeake Ranch Estates, MD

UC	49609	Libby, MT
UC	49636	Liberal, KS
UC	49663	Liberty, NY
UC	49690	Liberty, TX
UC	49717	Ligonier, IN
UC	49744	Ligonier, PA
UC	49771	Lihue, HI
UC	49798	Lillington, NC
UA	49852	Lima, OH
UC	49906	Lincoln, IL
UA	49933	Lincoln, NE
UC	49934	Lincoln, ND
UC	49960	Lincoln City, OR
UC	49987	Lincolnton, NC
UC	50014	Lindale--Hideaway, TX
UC	50041	Lindsay, CA
UC	50068	Lindsay, OK
UC	50095	Lindsborg, KS
UC	50122	Lindstrom--Chisago City, MN
UC	50149	Linton, IN
UC	50176	Lisbon, OH
UC	50213	Litchfield, CT
UC	50230	Litchfield, IL
UC	50257	Litchfield, MN
UC	50311	Little Falls, MN
UC	50338	Little Falls, NY
UC	50365	Littlefield, TX
UA	50392	Little Rock, AR
UC	50419	Littlestown, PA
UC	50446	Littleton, NH
UC	50473	Live Oak (Sutter County), CA
UC	50500	Live Oak, FL
UA	50527	Livermore, CA
UC	50554	Livermore Falls, ME
UC	50608	Livingston, MT
UC	50635	Livingston, TN
UC	50662	Livingston, TX
UC	50679	Livonia, LA
UC	50716	Llano, TX
UC	50730	Lochbuie, CO

UC	50743	Lockhart, TX
UC	50770	Lock Haven, PA
UC	50797	Lockport, NY
UC	50813	Locust, NC
UA	50851	Lodi, CA
UC	50878	Lodi, OH
UC	50905	Lodi, WI
UC	50932	Logan, OH
UA	50959	Logan, UT
UC	50986	Logan, WV
UC	51013	Logansport, IN
UC	51026	Lolo, MT
UA	51040	Lompoc, CA
UC	51121	London, OH
UC	51131	London--Corbin, KY
UC	51142	Long Beach, MD
UA	51175	Longmont, CO
UC	51202	Long Neck, DE
UC	51229	Long Prairie, MN
UA	51256	Longview, TX
UA	51283	Longview, WA--OR
UC	51310	Lonoke, AR
UC	51322	Lonsdale, MN
UC	51337	Loogootee, IN
UA	51364	Lorain--Elyria, OH
UC	51418	Los Alamos, NM
UA	51445	Los Angeles--Long Beach--Anaheim, CA
UC	51472	Los Banos, CA
UA	51499	Los Lunas, NM
UC	51513	Los Molinos, CA
UC	51580	Louisa, KY--WV
UC	51607	Louisburg, KS
UC	51634	Louisburg, NC
UC	51661	Louisiana, MO
UC	51688	Louisville, GA
UC	51742	Louisville, MS
UA	51755	Louisville/Jefferson County, KY--IN
UC	51769	Lovington, NM
UC	51796	Lowell, IN
UC	51823	Lowell, MI

UC	51850	Lowville, NY
UA	51877	Lubbock, TX
UC	51904	Lucasville, OH
UC	51920	Lucedale, MS
UC	51958	Ludington, MI
UC	51985	Lufkin, TX
UC	52001	Lula, GA
UC	52039	Luling, TX
UC	52066	Lumberton, NC
UC	52093	Luray, VA
UC	52147	Luverne, MN
UC	52174	Lykens, PA
UA	52201	Lynchburg, VA
UC	52228	Lynden, WA
UC	52255	Lyndonville, VT
UC	52309	Lyons, KS
UC	52341	Lytle, TX
UC	52352	Mabton, WA
UC	52363	McAlester, OK
UA	52390	McAllen, TX
UC	52417	Macclenny, FL
UC	52471	McComb, MS
UC	52498	McConnelsville, OH
UC	52525	McCook, NE
UC	52552	McFarland, CA
UC	52579	McGehee, AR
UC	52606	McGregor, TX
UC	52633	McKenzie, TN
UC	52660	Mackinaw, IL
UA	52687	McKinney, TX
UC	52714	McLeansboro, IL
UC	52741	McMinnville, OR
UC	52768	McMinnville, TN
UC	52795	Macomb, IL
UA	52822	Macon, GA
UC	52849	Macon, MS
UC	52876	Macon, MO
UC	52903	McPherson, KS
UC	52930	McRae, GA
UA	52984	Madera, CA

UC	53011	Madill, OK
UC	53038	Madison, FL
UC	53065	Madison, GA
UC	53092	Madison, IN--KY
UC	53146	Madison, SD
UC	53173	Madison, WV
UA	53200	Madison, WI
UC	53227	Madisonville, KY
UC	53254	Madisonville, TN
UC	53281	Madisonville, TX
UC	53308	Madras, OR
UC	53335	Magee, MS
UC	53362	Magnolia, AR
UC	53372	Magnolia, TX
UC	53416	Mahomet, IL
UC	53443	Maiden, NC
UC	53470	Malakoff, TX
UC	53497	Malden, MO
UC	53524	Malone, NY
UC	53551	Malvern, AR
UC	53578	Malvern, OH
UC	53605	Mammoth Lakes, CA
UC	53632	Mamou, LA
UC	53659	Manchester, GA
UC	53686	Manchester, IA
UC	53713	Manchester, KY
UC	53726	Manchester, MD
UA	53740	Manchester, NH
UC	53767	Manchester, TN
UA	53794	Mandeville--Covington, LA
UC	53821	Mangum, OK
UA	53848	Manhattan, KS
UC	53875	Manila, AR
UC	53902	Manistee, MI
UC	53929	Manistique, MI
UC	53956	Manitowoc, WI
UA	53983	Mankato, MN
UC	54010	Mannford, OK
UC	54037	Manning, SC
UC	54050	Manor, TX

UC	54064	Mansfield, LA
UA	54091	Mansfield, OH
UC	54118	Mansfield, PA
UA	54145	Manteca, CA
UC	54199	Manteo, NC
UC	54226	Manti, UT
UC	54253	Many, LA
UC	54280	Maquoketa, IA
UC	54295	Marana West, AZ
UC	54307	Marathon, FL
UC	54334	Marble Falls, TX
UC	54388	Marengo, IL
UC	54415	Marianna, AR
UC	54442	Marianna, FL
UC	54469	Maricao, PR
UC	54477	Maricopa, AZ
UC	54486	Marietta, OH--WV
UC	54496	Marinette--Menominee, WI--MI
UC	54577	Marion, IN
UC	54604	Marion, KY
UC	54631	Marion, NC
UC	54658	Marion, OH
UC	54685	Marion, SC
UC	54712	Marion, VA
UC	54739	Marion Oaks, FL
UC	54778	Marks, MS
UC	54793	Marksville, LA
UC	54820	Marlin, TX
UC	54847	Marlow, OK
UC	54874	Marquette, MI
UC	54901	Marseilles, IL
UC	54928	Marshall, IL
UC	54955	Marshall, MI
UC	54982	Marshall, MN
UC	55009	Marshall, MO
UC	55036	Marshall, TX
UC	55063	Marshall, WI
UC	55090	Marshalltown, IA
UC	55117	Marshfield, MO
UC	55144	Marshfield, WI

UC	55171	Martin, TN
UC	55198	Martinsburg, PA
UC	55225	Martinsville, IN
UC	55252	Martinsville, VA
UC	55279	Marysville, KS
UC	55306	Marysville, OH
UA	55333	Marysville, WA
UC	55360	Maryville, MO
UC	55375	Mascoutah, IL
UC	55414	Mason City, IA
UC	55441	Masontown, PA
UC	55468	Massena, NY
UC	55495	Mathis, TX
UC	55522	Mattawa, WA
UC	55576	Mattoon, IL
UA	55603	Mauldin--Simpsonville, SC
UC	55684	Mauston, WI
UA	55738	Mayagüez, PR
UC	55750	Maybrook, NY
UC	55765	Mayfield, KY
UC	55792	Mayodan, NC
UC	55819	Maysville, KY--OH
UC	55846	Mayville, WI
UC	55860	Mazomanie, WI
UC	55900	Meadville, PA
UC	55927	Mecca, CA
UA	55981	Medford, OR
UC	56008	Medford, WI
UC	56023	Medical Lake, WA
UC	56035	Medina, NY
UC	56072	Medina, TN
UC	56089	Melrose, MN
UA	56116	Memphis, TN--MS--AR
UC	56143	Mena, AR
UC	56170	Mendota, CA
UC	56197	Mendota, IL
UC	56224	Menomonie, WI
UA	56251	Merced, CA
UC	56278	Mercer, PA
UC	56305	Meridian, MS

UC	56359	Merrill, WI
UC	56386	Mescalero Park, TX
UC	56413	Mesquite, NV--AZ
UC	56440	Metamora, IL
UC	56467	Metropolis, IL
UC	56494	Metter, GA
UC	56521	Mexia, TX
UC	56548	Mexico, MO
UC	56575	Meyersdale, PA
UA	56602	Miami, FL
UC	56629	Miami, OK
UA	56656	Michigan City--La Porte, IN--MI
UC	56710	Middlebury, IN
UC	56737	Middlebury, VT
UC	56764	Middlefield, OH
UC	56791	Middleport, OH--WV
UC	56818	Middlesborough, KY--TN--VA
UC	56845	Middletown, DE
UC	56872	Middletown, IN
UA	56899	Middletown, NY
UA	56926	Middletown, OH
UC	56953	Middleville, MI
UA	56980	Midland, MI
UA	57007	Midland, TX
UC	57061	Mifflinburg, PA
UC	57069	Mifflintown, PA
UC	57079	Milaca, MN
UC	57088	Milan, MI
UC	57115	Milan, TN
UC	57142	Milbank, SD
UC	57169	Miles City, MT
UC	57196	Milford, DE
UC	57206	Milford, NJ--PA
UC	57223	Milledgeville, GA
UC	57250	Millen, GA
UC	57277	Millersburg, OH
UC	57304	Millersburg, PA
UC	57331	Millinocket, ME
UC	57358	Millsboro, DE
UC	57368	Millsboro, PA

UC	57385	Millstadt, IL
UC	57395	Milton, DE
UC	57402	Milton, VT
UC	57439	Milton--Lewisburg, PA
UA	57466	Milwaukee, WI
UC	57493	Minden, LA
UC	57520	Minden, NE
UC	57547	Mineola, TX
UC	57574	Mineral Wells, TX
UC	57601	Minerva, OH
UA	57628	Minneapolis--St. Paul, MN--WI
UC	57655	Minot, ND
UC	57682	Minot AFB, ND
UA	57709	Mission Viejo--Lake Forest--San Clemente, CA
UA	57736	Missoula, MT
UC	57763	Missouri Valley, IA
UC	57790	Mitchell, IN
UC	57817	Mitchell, SD
UC	57844	Moab, UT
UC	57871	Moapa Valley, NV
UC	57898	Moberly, MO
UA	57925	Mobile, AL
UC	57952	Mobridge, SD
UC	57979	Mocksville, NC
UA	58006	Modesto, CA
UC	58020	Mojave, CA
UC	58033	Molalla, OR
UC	58060	Momence, IL
UC	58087	Monahans, TX
UA	58168	Monessen--California, PA
UC	58195	Monett, MO
UC	58222	Monmouth, IL
UC	58249	Monmouth--Independence, OR
UC	58303	Monroe, GA
UA	58330	Monroe, LA
UA	58357	Monroe, MI
UC	58384	Monroe, WI
UC	58411	Monroeville, AL
UC	58420	Montauk, NY
UC	58428	Mont Belvieu, TX

UC	58438	Monterey, TN
UC	58469	Montesano--Elma, WA
UC	58519	Montevideo, MN
UC	58546	Monte Vista, CO
UC	58573	Montezuma, GA
UA	58600	Montgomery, AL
UC	58627	Montgomery, MN
UC	58654	Montgomery, PA
UC	58664	Montgomery, WV
UC	58675	Montgomery City, MO
UC	58708	Monticello, AR
UC	58721	Monticello, GA
UC	58735	Monticello, IL
UC	58762	Monticello, IN
UC	58789	Monticello, IA
UC	58816	Monticello, KY
UC	58843	Monticello, NY
UC	58870	Monticello--Big Lake, MN
UC	58924	Montpelier, OH
UC	58951	Montrose, CO
UC	58961	Montrose, MN
UC	58972	Moodus, CT
UC	58992	Moorefield, WV
UC	59005	Moore Haven, FL
UC	59059	Moorhead, MS
UC	59098	Moose Lake, MN
UC	59113	Mora, MN
UC	59167	Morehead, KY
UC	59194	Morehead City, NC
UC	59210	Morgan, UT
UC	59221	Morgan City, LA
UC	59248	Morganfield, KY
UA	59275	Morgantown, WV
UC	59302	Morrilton, AR
UC	59329	Morris, IL
UC	59356	Morris, MN
UC	59383	Morrison, IL
UA	59410	Morristown, TN
UC	59437	Morro Bay--Los Osos, CA
UC	59464	Morton, MS

UC	59491	Moscow, ID
UC	59501	Moscow, PA
UC	59518	Moses Lake, WA
UC	59545	Moulton, AL
UC	59572	Moultrie, GA
UC	59605	Moundville, AL
UC	59626	Mountain City, TN
UC	59653	Mountain Grove, MO
UC	59680	Mountain Home, AR
UC	59707	Mountain Home, ID
UC	59734	Mountain Home AFB, ID
UC	59745	Mountain House, CA
UC	59761	Mountain Lake Park, MD
UC	59815	Mount Airy, NC--VA
UC	59827	Mount Angel, OR
UC	59842	Mount Carmel, IL
UC	59896	Mount Gilead, OH
UC	59910	Mount Holly Springs, PA
UC	59923	Mount Hood Village, OR
UC	59950	Mount Horeb, WI
UC	59977	Mount Morris, IL
UC	60004	Mount Morris, NY
UC	60031	Mount Olive, NC
UC	60058	Mount Orab, OH
UC	60085	Mount Pleasant, IA
UC	60112	Mount Pleasant, MI
UC	60139	Mount Pleasant, TN
UC	60166	Mount Pleasant, TX
UC	60176	Mount Pleasant, UT
UC	60195	Mount Pocono--Emerald Lakes, PA
UC	60223	Mount Shasta--Weed, CA
UC	60247	Mount Sterling, IL
UC	60274	Mount Sterling, KY
UC	60301	Mount Union, PA
UC	60328	Mount Vernon, IL
UC	60355	Mount Vernon, IN
UC	60382	Mount Vernon, IA
UC	60409	Mount Vernon, KY
UC	60436	Mount Vernon, MO
UC	60463	Mount Vernon, OH

UC	60473	Mount Vernon, TX
UA	60490	Mount Vernon, WA
UC	60517	Mukwonago, WI
UC	60546	Muldrow--Roland, OK
UC	60571	Muleshoe, TX
UC	60598	Mullins, SC
UA	60625	Muncie, IN
UC	60652	Muncy, PA
UC	60684	Munising, MI
UC	60706	Murfreesboro, NC
UA	60733	Murfreesboro, TN
UC	60760	Murphysboro, IL
UC	60787	Murray, KY
UA	60799	Murrieta--Temecula--Menifee, CA
UC	60814	Muscatine, IA
UA	60841	Muskegon, MI
UC	60868	Muskogee, OK
UA	60895	Myrtle Beach--Socastee, SC--NC
UC	60930	Mystic Island, NJ
UC	60949	Nacogdoches, TX
UA	60976	Nampa, ID
UC	61003	Nantucket, MA
UC	61030	Nanty-Glo, PA
UA	61057	Napa, CA
UC	61084	Napoleon, OH
UC	61111	Nappanee, IN
UC	61138	Narrows, VA--WV
UA	61165	Nashua, NH--MA
UC	61192	Nashville, AR
UC	61219	Nashville, GA
UC	61246	Nashville, IL
UA	61273	Nashville-Davidson, TN
UC	61300	Nassau Village-Ratliff, FL
UC	61327	Natchez, MS--LA
UC	61354	Natchitoches, LA
UC	61381	Navasota, TX
UC	61408	Nebraska City, NE
UC	61435	Needles, CA--AZ
UC	61462	Needville, TX
UC	61478	Nelson, GA

UC	61489	Nelsonville, OH
UC	61516	Neodesha, KS
UC	61543	Neosho, MO
UC	61570	Nephi, UT
UC	61597	Nevada, IA
UC	61624	Nevada, MO
UC	61651	New Albany, MS
UC	61678	Newark, NY
UA	61705	Newark, OH
UC	61732	Newaygo, MI
UC	61759	New Baden, IL
UA	61786	New Bedford, MA
UC	61813	Newberg, OR
UA	61840	New Bern, NC
UC	61867	Newberry, MI
UC	61894	Newberry, SC
UC	61921	New Boston, TX
UC	61975	New Bremen--Minster, OH
UC	62056	New Carlisle, IN
UC	62110	New Castle, CO
UC	62137	New Castle, IN
UC	62164	New Castle, PA
UC	62191	Newcastle, WY
UC	62218	Newcomerstown, OH
UC	62245	New Concord, OH
UC	62272	New Cordell, OK
UC	62326	Newfane, NY
UC	62353	New Freedom--Shrewsbury, PA--MD
UC	62380	New Hampton, IA
UA	62407	New Haven, CT
UC	62461	New Lebanon, OH
UC	62488	New Lexington, OH
UC	62505	New London, MN
UC	62515	New London, WI
UC	62542	New Madrid, MO
UC	62569	Newman, CA
UC	62623	New Martinsville, WV--OH
UA	62677	New Orleans, LA
UC	62731	New Philadelphia--Dover, OH
UC	62758	Newport, AR

UC	62785	Newport, NH
UC	62839	Newport, OR
UC	62866	Newport, PA
UC	62893	Newport, TN
UC	62920	Newport, VT
UC	62930	Newport, WA--ID
UC	62947	New Prague, MN
UC	62964	New Richmond, OH
UC	62974	New Richmond, WI
UC	63001	New Roads, LA
UC	63028	New Tazewell, TN
UC	63055	Newton, IL
UC	63082	Newton, IA
UC	63109	Newton, KS
UC	63136	Newton, MS
UC	63137	Newton, NJ
UC	63163	New Ulm, MN
UC	63190	New Wilmington, PA
UA	63217	New York--Newark, NY--NJ--CT
UC	63244	Nicholasville, KY
UC	63271	Nine Mile Falls, WA
UC	63282	Nipomo, CA
UC	63298	Nocona, TX
UC	63325	Nogales, AZ
UC	63352	Nokomis, IL
UC	63379	Nome, AK
UC	63406	Norfolk, NE
UA	63433	Norman, OK
UC	63447	Norris, TN
UC	63460	North Adams, MA--VT
UC	63487	North Baltimore, OH
UC	63541	North Branch, MN
UC	63568	North Brookfield, MA
UC	63579	North Conway, NH
UC	63588	North Eagle Butte, SD
UC	63622	North East, PA
UC	63649	Northern Cambria, PA
UC	63676	Northfield, MN
UC	63703	Northfield, VT
UC	63784	North Manchester, IN

UC	63811	North Platte, NE
UA	63838	North Port--Port Charlotte, FL
UC	63851	North Shore, CA
UC	63865	North Vernon, IN
UC	63892	North Webster, IN
UC	63946	North Wilkesboro--Wilkesboro, NC
UC	64000	Norton, KS
UC	64027	Norton--Wise, VA
UC	64054	Norwalk, OH
UC	64108	Norwich, NY
UA	64135	Norwich--New London, CT--RI
UC	64189	Norwood Young America, MN
UC	64216	Nowata, OK
UC	64243	Nyssa, OR
UC	64297	Oakdale, LA
UC	64351	Oak Harbor, OH
UC	64378	Oak Harbor, WA
UC	64432	Oakhurst, CA
UC	64459	Oak Island, NC
UC	64475	Oakland, TN
UC	64486	Oakland City, IN
UC	64513	Oakridge, OR
UC	64550	Oberlin, OH
UA	64567	Ocala, FL
UC	64577	Ocala Estates, FL
UC	64594	Oceana, WV
UC	64648	Ocean Park, WA
UC	64660	Ocean Pines, MD--DE
UC	64675	Ocean Shores, WA
UC	64702	Ocean View, DE
UC	64729	Ocilla, GA
UC	64756	Oconto, WI
UC	64783	Oconto Falls, WI
UC	64810	Odem, TX
UC	64837	Odessa, MO
UA	64864	Odessa, TX
UC	64891	Oelwein, IA
UC	64918	Ogallala, NE
UA	64945	Ogden--Layton, UT
UC	64972	Ogdensburg, NY

UC	64999	Oil City, PA
UC	65026	Okeechobee--Taylor Creek, FL
UC	65053	Okemah, OK
UA	65080	Oklahoma City, OK
UC	65107	Okmulgee, OK
UC	65161	Olean, NY
UC	65188	Olney, IL
UC	65215	Olney, TX
UA	65242	Olympia--Lacey, WA
UA	65269	Omaha, NE--IA
UC	65296	Omak, WA
UC	65323	Omro, WI
UC	65338	Onalaska, TX
UC	65350	Onawa, IA
UC	65404	Oneida, NY
UC	65431	Oneida, TN
UC	65458	O'Neill, NE
UC	65485	Oneonta, AL
UC	65512	Oneonta, NY
UC	65539	Ontario, OR--ID
UC	65566	Oostburg, WI
UC	65593	Opelousas, LA
UC	65620	Opp, AL
UC	65674	Orange, VA
UC	65701	Orangeburg, SC
UC	65728	Orange City, IA
UC	65755	Orange Cove, CA
UC	65767	Orangetree, FL
UC	65782	Oregon, IL
UC	65809	Oregon, WI
UC	65836	Orland, CA
UA	65863	Orlando, FL
UC	65890	Orofino, ID
UC	65917	Orosi, CA
UC	65944	Oroville, CA
UC	65971	Orrville, OH
UC	66025	Orwigsburg, PA
UC	66052	Osage, IA
UC	66060	Osage Beach, MO
UC	66068	Osage City, KS

UC	66079	Osawatomie, KS
UC	66093	Osburn, ID
UC	66106	Osceola, AR
UC	66133	Osceola, IA
UC	66134	Osceola, WI
UA	66160	Oshkosh, WI
UC	66187	Oskaloosa, IA
UC	66214	Ossian, IN
UC	66241	Oswego, NY
UC	66268	Othello, WA
UC	66276	Otisville, NY
UC	66285	Otsego--Plainwell, MI
UC	66295	Ottawa, IL
UC	66322	Ottawa, KS
UC	66349	Ottawa, OH
UC	66376	Ottumwa, IA
UC	66430	Owatonna, MN
UC	66457	Owego, NY
UA	66484	Owensboro, KY
UC	66511	Owensville, MO
UC	66538	Owosso, MI
UC	66565	Oxford, MS
UC	66592	Oxford, NC
UC	66619	Oxford, OH
UA	66673	Oxnard, CA
UC	66690	Ozark, AL
UC	66700	Ozark, AR
UC	66727	Ozona, TX
UC	66740	Pacific, MO
UC	66754	Paden City, WV
UC	66781	Paducah, KY--IL
UC	66808	Page, AZ
UC	66835	Pageland, SC
UC	66889	Pagosa Springs, CO
UC	66916	Pahokee, FL
UC	66943	Pahrump, NV
UC	66997	Paintsville, KY
UC	67024	Palacios, TX
UC	67051	Palatka, FL
UC	67078	Palestine, TX

UA	67105	Palm Bay--Melbourne, FL
UA	67134	Palm Coast--Daytona Beach--Port Orange, FL
UC	67213	Palmyra, MO
UC	67223	Palmyra, NY
UC	67231	Paloma Creek South--Paloma Creek, TX
UC	67240	Pampa, TX
UC	67267	Pana, IL
UA	67294	Panama City, FL
UC	67305	Panama City Northeast, FL
UC	67321	Paola, KS
UC	67348	Paoli, IN
UC	67375	Paradise, CA
UC	67402	Paragould, AR
UC	67456	Paris, AR
UC	67483	Paris, IL
UC	67510	Paris, KY
UC	67537	Paris, TN
UC	67564	Paris, TX
UC	67618	Park City, UT
UC	67645	Parker, AZ--CA
UA	67672	Parkersburg, WV--OH
UC	67726	Park Rapids, MN
UC	67753	Parlier, CA
UC	67765	Parowan, UT
UC	67780	Parsons, KS
UA	67807	Pascagoula, MS
UC	67861	Patterson, CA
UC	67882	Patton, PA
UC	67915	Paulding, OH
UC	67942	Pauls Valley, OK
UC	67969	Pawhuska, OK
UC	67996	Pawleys Island, SC
UC	68050	Pawnee, IL
UC	68077	Paw Paw, MI
UC	68106	Paw Paw Lake--Hartford, MI
UC	68131	Paxton, IL
UC	68158	Payson, AZ
UC	68171	Peaceful Valley, WA
UC	68196	Pearisburg, VA
UC	68212	Pearsall, TX

UC	68228	Pecan Acres, TX
UC	68239	Pecan Plantation, TX
UC	68266	Pecos, TX
UC	68320	Pelham, GA
UC	68347	Pella, IA
UC	68374	Pell City, AL
UC	68401	Pembroke, NC
UC	68428	Pendleton, OR
UC	68455	Penn Yan, NY
UA	68482	Pensacola, FL--AL
UA	68509	Peoria, IL
UC	68536	Peotone, IL
UC	68572	Perham, MN
UC	68590	Perry, FL
UC	68644	Perry, IA
UC	68671	Perry, MI
UC	68698	Perry, NY
UC	68725	Perry, OK
UC	68752	Perryton, TX
UC	68779	Perryville, MO
UC	68806	Peru, IN
UC	68833	Peru--LaSalle, IL
UC	68860	Peshtigo, WI
UA	68887	Petaluma, CA
UC	68900	Peterborough, NH
UC	68941	Petersburg, IL
UC	68995	Petersburg, WV
UC	69022	Petoskey, MI
UC	69034	Phelan, CA
UC	69049	Philadelphia, MS
UA	69076	Philadelphia, PA--NJ--DE--MD
UC	69103	Philippi, WV
UC	69130	Philipsburg, PA
UC	69157	Phillipsburg, KS
UA	69184	Phoenix--Mesa, AZ
UC	69211	Picayune, MS
UC	69238	Picture Rocks, AZ
UC	69265	Piedmont, AL
UC	69292	Pierre, SD
UC	69319	Pierre Part, LA

UC	69346	Piggott, AR
UC	69373	Pikeville, KY
UC	69400	Pilot Point, TX
UC	69427	Pinckneyville, IL
UA	69454	Pine Bluff, AR
UC	69481	Pine City, MN
UC	69508	Pine Grove, PA
UC	69517	Pinehurst--Southern Pines, NC
UC	69526	Pine Island, MN
UC	69535	Pine Ridge, SD
UC	69589	Pipestone, MN
UC	69616	Piqua, OH
UC	69632	Pittsboro, NC
UC	69643	Pittsburg, KS
UC	69670	Pittsburg, TX
UA	69697	Pittsburgh, PA
UC	69724	Pittsfield, IL
UC	69751	Pittsfield, ME
UA	69778	Pittsfield, MA
UC	69832	Placerville--Diamond Springs, CA
UC	69886	Plain City, OH
UC	69940	Plainview, MN
UC	69967	Plainview, TX
UC	70021	Planada, CA
UC	70102	Platte City, MO
UC	70129	Platteville, WI
UC	70156	Plattsburgh, NY
UC	70183	Plattsmouth, NE
UC	70210	Pleasant Hill, MO
UC	70237	Pleasanton, TX
UC	70270	Pleasant View, TN
UC	70280	Plumas Lake, CA
UC	70291	Plymouth, IN
UC	70318	Plymouth, NH
UC	70345	Plymouth, NC
UC	70372	Plymouth, WI
UC	70399	Pocahontas, AR
UA	70426	Pocatello, ID
UC	70453	Pocomoke City, MD
UC	70465	Pocono Woodland Lakes, PA

UC	70480	Poinciana, FL
UC	70490	Poinciana Southwest, FL
UC	70507	Point Pleasant--Gallipolis, OH--WV
UC	70534	Pojoaque, NM
UC	70548	Polk City, IA
UC	70588	Polson, MT
UC	70615	Ponca City, OK
UA	70642	Ponce, PR
UC	70669	Pontiac, IL
UC	70696	Pontotoc, MS
UC	70750	Poolesville, MD
UC	70777	Poplar, MT
UC	70804	Poplar Bluff, MO
UC	70815	Poplar-Cotton Center, CA
UC	70831	Portage, PA
UC	70858	Portage, WI
UC	70885	Portageville, MO
UC	70912	Portales, NM
UC	70939	Port Angeles, WA
UA	70993	Port Arthur, TX
UC	71020	Port Barre, LA
UC	71047	Port Clinton, OH
UA	71074	Porterville, CA
UC	71128	Port Hadlock-Irondale, WA
UA	71155	Port Huron, MI
UC	71182	Port Isabel--Laguna Heights, TX
UC	71209	Port Jervis, NY--PA
UC	71236	Portland, IN
UA	71263	Portland, ME
UC	71290	Portland, MI
UA	71317	Portland, OR--WA
UC	71344	Portland, TN--KY
UC	71371	Port Lavaca, TX
UC	71398	Portola, CA
UC	71452	Port St. Joe, FL
UA	71479	Port St. Lucie, FL
UA	71506	Portsmouth, NH--ME
UC	71533	Portsmouth, OH--KY
UC	71560	Port Townsend, WA
UC	71614	Post, TX

UC	71641	Poteau, OK
UC	71668	Poteet, TX
UC	71695	Potosi, MO
UC	71722	Potsdam, NY
UA	71749	Pottstown, PA
UC	71776	Pottsville, PA
UA	71803	Poughkeepsie--Newburgh, NY--NJ
UC	71830	Powell, WY
UC	71857	Prairie du Chien, WI--IA
UC	71884	Prairie du Sac--Sauk City, WI
UC	71911	Prairie Grove, AR
UC	71938	Prairie View, TX
UC	71965	Pratt, KS
UC	72019	Premont, TX
UC	72073	Prescott, AR
UC	72100	Prescott, WI
UA	72112	Prescott Valley--Prescott, AZ
UC	72120	Presidential Lakes Estates, NJ
UC	72127	Presidio, TX
UC	72154	Presque Isle, ME
UC	72181	Preston, ID
UC	72208	Prestonsburg, KY
UC	72235	Price, UT
UC	72244	Priceville, AL
UC	72253	Prince Frederick, MD
UC	72262	Princess Anne, MD
UC	72289	Princeton, IL
UC	72316	Princeton, IN
UC	72343	Princeton, KY
UC	72370	Princeton, MN
UC	72410	Princeville, HI
UC	72424	Prineville, OR
UA	72505	Providence, RI--MA
UC	72532	Provincetown, MA
UA	72559	Provo--Orem, UT
UC	72586	Pryor Creek, OK
UA	72613	Pueblo, CO
UC	72640	Pukalani--Makawao--Haiku-Pauwela, HI
UC	72667	Pulaski, TN
UC	72694	Pulaski, VA

UC	72721	Pulaski, WI
UC	72748	Pullman, WA
UC	72775	Punxsutawney, PA
UC	72829	Purcell, OK
UC	72856	Purcellville, VA
UC	72910	Quarryville, PA
UC	72937	Quartzsite, AZ
UC	73018	Quincy, FL
UC	73045	Quincy, IL
UC	73072	Quincy, WA
UC	73126	Quitman, GA
UC	73136	Quitman, TX
UA	73153	Racine, WI
UC	73245	Rainbow Lakes Estates, FL
UA	73261	Raleigh, NC
UC	73288	Ramona, CA
UC	73300	Ramseur, NC
UC	73315	Rancho Calaveras--Valley Springs, CA
UC	73342	Rancho Murieta, CA
UC	73369	Rantoul, IL
UA	73396	Rapid City, SD
UC	73423	Rathdrum, ID
UC	73450	Raton, NM
UC	73477	Ravena, NY
UC	73504	Ravenswood, WV
UC	73531	Rawlins, WY
UC	73554	Raymond, MS
UC	73585	Raymond, WA
UC	73612	Raymondville, TX
UC	73639	Rayne, LA
UC	73666	Rayville, LA
UA	73693	Reading, PA
UC	73720	Red Bluff, CA
UC	73747	Red Bud, IL
UA	73774	Redding, CA
UC	73828	Red Hook, NY
UC	73882	Redmond, OR
UC	73909	Red Oak, IA
UC	73936	Red Springs, NC
UC	73963	Red Wing, MN

UC	73990	Redwood Falls, MN
UC	74044	Reedley--Dinuba, CA
UC	74071	Reedsburg, WI
UC	74098	Reedsport, OR
UC	74125	Refugio, TX
UC	74142	Reidsville, GA
UC	74152	Reidsville, NC
UA	74179	Reno, NV--CA
UC	74206	Rensselaer, IN
UC	74260	Rexburg, ID
UC	74287	Reynoldsville, PA
UC	74314	Rhinebeck, NY
UC	74341	Rhinelander, WI
UC	74368	Rice Lake, WI
UC	74395	Richfield, UT
UC	74449	Richgrove, CA
UC	74557	Richland Center, WI
UC	74584	Richlands, VA
UC	74601	Richlands South, NC
UC	74638	Richmond, IN--OH
UC	74665	Richmond, KY
UC	74692	Richmond, MI
UC	74719	Richmond, MO
UA	74746	Richmond, VA
UC	74827	Ridgecrest, CA
UC	74840	Ridgefield, WA
UC	74854	Ridgeland, SC
UC	74881	Ridge Manor, FL
UC	74908	Ridgway, PA
UC	74935	Rifle, CO
UC	74962	Rigby, ID
UC	74989	Rincon, GA
UC	75016	Rio Bravo--El Cenizo, TX
UC	75043	Rio Dell, CA
UC	75072	Rio Grande City--Roma, TX
UC	75080	Rio Hondo, TX
UC	75089	Rio Rico Northeast, AZ
UC	75097	Rio Vista, CA
UC	75124	Ripley, MS
UC	75151	Ripley, TN

UC	75178	Ripley, WV
UC	75205	Ripon, WI
UC	75270	Riverdale, CA
UC	75286	River Falls, WI
UA	75340	Riverside--San Bernardino, CA
UC	75367	Riverton, WY
UC	75394	Roanoke, AL
UA	75421	Roanoke, VA
UC	75448	Roanoke Rapids, NC
UC	75475	Roaring Spring, PA
UC	75502	Robertsdale, AL
UC	75529	Robinson, IL
UC	75556	Robstown, TX
UC	75583	Rochelle, IL
UC	75610	Rochester, IN
UA	75637	Rochester, MN
UA	75664	Rochester, NY
UC	75691	Rockdale, TX
UA	75718	Rockford, IL
UC	75732	Rockford, MN
UA	75745	Rock Hill, SC
UC	75772	Rockingham--Hamlet, NC
UC	75799	Rockland, ME
UC	75826	Rockmart, GA
UC	75853	Rockport, TX
UC	75880	Rock Springs, WY
UC	75907	Rock Valley, IA
UC	75934	Rockville, IN
UC	75961	Rocky Ford, CO
UA	75988	Rocky Mount, NC
UC	76015	Rocky Mount, VA
UC	76042	Rogers City, MI
UC	76059	Rogersville, MO
UC	76069	Rogersville, TN
UC	76123	Rolla, MO
UC	76177	Romancoke, MD
UA	76204	Rome, GA
UC	76231	Rome, NY
UC	76258	Roosevelt, UT
UC	76285	Rosamond, CA

UC	76312	Roseau, MN
UC	76339	Roseburg, OR
UC	76366	Rose Hill, KS
UC	76447	Roswell, NM
UA	76474	Round Lake Beach--McHenry--Grayslake, IL--WI
UC	76501	Roxboro, NC
UC	76528	Roxborough Park, CO
UC	76582	Royston, GA
UC	76595	Ruckersville, VA
UC	76609	Rugby, ND
UC	76636	Ruidoso, NM
UC	76663	Ruleville, MS
UC	76690	Rumford, ME
UC	76717	Running Springs, CA
UC	76744	Rupert, ID
UC	76759	Rush City, MN
UC	76771	Rushville, IL
UC	76798	Rushville, IN
UC	76825	Rusk, TX
UC	76852	Russell, KS
UC	76879	Russells Point, OH
UC	76906	Russellville, AL
UC	76933	Russellville, AR
UC	76960	Russellville, KY
UC	76987	Ruston, LA
UC	77014	Rutland, VT
UC	77027	Sabetha, KS
UC	77041	Sabina, OH
UA	77068	Sacramento, CA
UC	77095	Safford, AZ
UA	77149	Saginaw, MI
UC	77161	Sahuarita--Green Valley, AZ
UC	77176	St. Albans, VT
UC	77203	St. Anthony, ID
UA	77230	St. Augustine, FL
UC	77284	St. Charles, MN
UC	77311	St. Clair, MO
UA	77338	St. Cloud, MN
UC	77365	Ste. Genevieve, MO
UC	77392	St. Francis, MN

UA	77446	St. George, UT
UC	77500	St. Helena, CA
UC	77527	St. Helens, OR
UC	77554	St. Ignace, MI
UC	77581	St. James, MN
UC	77608	St. James, MO
UC	77618	St. James, NC
UC	77635	St. Johns, AZ
UC	77662	St. Johns, MI
UC	77689	St. Johnsbury, VT
UC	77716	St. Joseph, IL
UA	77743	St. Joseph, MO--KS
UA	77770	St. Louis, MO--IL
UC	77797	St. Maries, ID
UC	77824	St. Martinville, LA
UC	77841	St. Marys, KS
UC	77851	St. Marys, OH
UC	77878	St. Marys, PA
UC	77905	St. Marys, WV--OH
UC	77932	St. Marys--Kingsland, GA
UC	77986	St. Pauls, NC
UC	78013	St. Peter, MN
UC	78026	St. Simons, GA
UC	78067	Salamanca, NY
UC	78094	Salem, IL
UC	78121	Salem, IN
UC	78148	Salem, MO
UC	78175	Salem, NJ
UC	78202	Salem, OH
UA	78229	Salem, OR
UC	78256	Salida, CO
UC	78283	Salina, KS
UA	78310	Salinas, CA
UA	78364	Salisbury, MD--DE
UC	78418	Sallisaw, OK
UC	78445	Salmon, ID
UC	78472	Saltillo, MS
UA	78499	Salt Lake City--West Valley City, UT
UC	78526	Saluda, SC
UA	78553	San Angelo, TX

UA	78580	San Antonio, TX
UC	78607	San Carlos, AZ
UC	78634	Sandersville, GA
UA	78661	San Diego, CA
UC	78688	San Diego, TX
UC	78715	Sandpoint, ID
UC	78742	Sandusky, MI
UC	78769	Sandusky, OH
UC	78823	Sandy, OR
UC	78850	Sanford, ME
UC	78877	Sanford, NC
UA	78904	San Francisco--Oakland, CA
UC	78931	Sanger, CA
UC	78958	Sanger, TX
UA	78985	San Germán--Cabo Rojo--Sabana Grande, PR
UC	79012	San Joaquin, CA
UA	79039	San Jose, CA
UC	79066	San Jose (Tinian Municipality), MP
UA	79093	San Juan, PR
UC	79120	San Luis, AZ
UA	79147	San Luis Obispo, CA
UC	79174	San Manuel, AZ
UA	79201	San Marcos, TX
UC	79255	San Saba, TX
UA	79282	Santa Barbara, CA
UA	79309	Santa Clarita, CA
UA	79336	Santa Cruz, CA
UA	79363	Santa Fe, NM
UC	79390	Santa Isabel, PR
UA	79417	Santa Maria, CA
UC	79444	Santa Paula, CA
UC	79471	Santaquin, UT
UA	79498	Santa Rosa, CA
UC	79525	Santa Rosa, NM
UC	79537	Santa Rosa Beach, FL
UC	79552	Santo Domingo Pueblo, NM
UC	79579	Saranac Lake, NY
UA	79606	Sarasota--Bradenton, FL
UA	79633	Saratoga Springs, NY
UC	79687	Sauk Centre, MN

UC	79714	Sault Ste. Marie, MI
UC	79741	Savanna, IL--IA
UA	79768	Savannah, GA
UC	79795	Savannah, MO
UC	79822	Savannah, TN
UC	79834	Saw Creek, PA
UC	79876	Sayre, OK
UC	79903	Sayre--Waverly, PA--NY
UC	79930	Schulenburg, TX
UC	79957	Schuyler, NE
UC	80011	Scott City, KS
UC	80038	Scott City, MO
UC	80065	Scottsbluff, NE
UC	80092	Scottsboro, AL
UC	80119	Scottsburg, IN
UC	80173	Scottsville, KY
UA	80227	Scranton, PA
UC	80281	Sealy, TX
UC	80308	Searcy, AR
UC	80335	Seaside, OR
UA	80362	Seaside--Monterey, CA
UA	80389	Seattle, WA
UA	80400	Sebastian--Vero Beach South--Florida Ridge, FL
UA	80416	Sebring--Avon Park, FL
UC	80443	Sedalia, MO
UC	80470	Sedona, AZ
UC	80497	Seguin, TX
UC	80524	Selma, AL
UC	80551	Selma, CA
UC	80578	Selmer, TN
UC	80605	Seminole, OK
UC	80632	Seminole, TX
UC	80659	Senatobia, MS
UC	80671	Seneca, SC
UC	80686	Sequim, WA
UC	80695	Seven Lakes, NC
UC	80704	Severance, CO
UC	80713	Sevierville, TN
UC	80740	Seville, OH
UC	80767	Seward, NE

UC	80794	Seymour, IN
UC	80848	Seymour (Outagamie County), WI
UC	80875	Shady Cove, OR
UC	80902	Shady Side--Deale, MD
UC	80929	Shafter, CA
UC	80956	Shallowater, TX
UC	80985	Shamokin--Mount Carmel, PA
UC	81002	Shannondale, WV
UC	81064	Shawano, WI
UC	81091	Shawnee, OK
UA	81118	Sheboygan, WI
UC	81172	Shelby, MT
UC	81199	Shelby, NC
UC	81226	Shelby, OH
UC	81253	Shelbyville, IL
UC	81280	Shelbyville, IN
UC	81307	Shelbyville, KY
UC	81334	Shelbyville, TN
UC	81361	Sheldon, IA
UC	81388	Shelley, ID
UC	81415	Shelton, WA
UC	81442	Shenandoah, IA
UC	81472	Shenandoah--Mahanoy City--Frackville, PA
UC	81496	Shepherdstown, WV--MD
UC	81523	Sheridan, AR
UC	81550	Sheridan, IN
UC	81577	Sheridan, OR
UC	81604	Sheridan, WY
UA	81631	Sherman, TX
UC	81658	Shippensburg, PA
UC	81685	Shiprock, NM
UC	81701	Shorewood Forest, IN
UC	81712	Show Low, AZ
UA	81739	Shreveport, LA
UC	81766	Sibley, IA
UC	81793	Sidney, MT
UC	81820	Sidney, NE
UC	81847	Sidney, NY
UC	81874	Sidney, OH
UC	81889	Sierra View--Indian Mountain Lake, PA

UA	81901	Sierra Vista, AZ
UC	81928	Sikeston, MO
UC	81955	Siler City, NC
UC	81982	Siloam Springs, AR--OK
UC	82009	Silsbee, TX
UC	82023	Silt, CO
UC	82036	Silver City, NM
UC	82063	Silver Creek, NY
UC	82076	Silver Lakes, CA
UC	82090	Silverthorne--Frisco, CO
UC	82117	Silverton, OR
UA	82144	Simi Valley, CA
UC	82171	Sinton, TX
UC	82198	Sioux Center, IA
UA	82225	Sioux City, IA--NE--SD
UA	82252	Sioux Falls, SD
UC	82279	Sissonville, WV
UC	82306	Sitka, AK
UC	82333	Skaneateles, NY
UC	82360	Skiatook, OK
UC	82387	Skowhegan, ME
UC	82414	Slaton, TX
UC	82441	Sleepy Eye, MN
UA	82468	Slidell, LA
UC	82495	Slippery Rock, PA
UC	82522	Smithfield, NC
UC	82549	Smithfield, VA
UC	82562	Smithton, IL
UC	82603	Smithville, TN
UC	82630	Smithville, TX
UC	82641	Smithville North, MO
UC	82665	Sneads Ferry, NC
UC	82675	Snoqualmie, WA
UC	82684	Snowflake, AZ
UC	82711	Snyder, TX
UC	82724	Social Circle, GA
UC	82738	Socorro, NM
UC	82765	Soda Springs, ID
UC	82792	Sodus, NY
UC	82819	Soldotna, AK

UC	82846	Soledad, CA
UC	82873	Solvang--Buellton--Santa Ynez, CA
UC	82900	Somerset, KY
UC	82913	Somerset, MI
UC	82927	Somerset, PA
UC	82937	Somerset, WI
UC	82981	Somerton, AZ
UC	83008	Sonoma, CA
UC	83062	Sonora, TX
UC	83073	Sonora--Jamestown--Phoenix Lake, CA
UC	83089	Soperton, GA
UA	83116	South Bend, IN--MI
UC	83143	South Boston, VA
UC	83156	South Deerfield, MA
UC	83210	South Fallsburg, NY
UC	83251	South Haven, MI
UC	83278	South Hill, VA
UC	83305	South Lake Tahoe, CA--NV
UA	83332	South Lyon--Howell, MI
UC	83359	Southold, NY
UC	83368	South Paris, ME
UC	83377	South Pittsburg, TN--AL
UC	83386	South Vacherie, LA
UC	83440	Sparta, GA
UC	83467	Sparta, IL
UC	83480	Sparta, MI
UC	83494	Sparta, TN
UC	83521	Sparta, WI
UA	83548	Spartanburg, SC
UC	83575	Spearfish, SD
UC	83602	Spearman, TX
UC	83629	Spencer, IA
UC	83656	Spencer, WV
UC	83710	Spirit Lake, IA
UA	83764	Spokane, WA
UC	83791	Spooner, WI
UC	83818	Spout Springs, NC
UC	83851	Spring Creek North, NV
UC	83859	Spring Creek South, NV
UC	83872	Springfield, GA

UA	83899	Springfield, IL
UA	83926	Springfield, MA--CT
UA	83953	Springfield, MO
UA	83980	Springfield, OH
UC	83993	Springfield, TN
UC	84007	Springfield, VT
UA	84024	Spring Hill, FL
UC	84034	Spring Hill, KS
UC	84061	Springhill, LA
UC	84088	Spring Hill, TN
UC	84115	Springs, NY
UC	84124	Springtown, TX
UC	84132	Springville, AL
UC	84142	Springville, NY
UC	84155	Spruce Pine, NC
UC	84169	Stafford Springs, CT
UC	84223	Stamford, TX
UC	84277	Stanford, KY
UC	84290	Stanley, WI
UC	84304	Stansbury Park, UT
UC	84331	Stanton, KY
UC	84385	Stanwood, WA
UC	84412	Staples, MN
UC	84429	Star, ID
UC	84439	Starke, FL
UC	84466	Starkville, MS
UA	84493	State College, PA
UC	84547	Statesboro, GA
UC	84601	Staunton, IL
UA	84630	Staunton--Waynesboro, VA
UC	84655	Stayton, OR
UC	84682	Steamboat Springs, CO
UC	84736	Steeleville, IL
UC	84763	Stephenville, TX
UC	84790	Sterling, CO
UC	84817	Sterling, IL
UC	84871	Stevens Point, WI
UC	84925	Stewartstown, PA
UC	84952	Stewartville, MN
UC	84979	Stigler, OK

UC	85033	Stillwater, OK
UC	85060	Stilwell, OK
UA	85087	Stockton, CA
UC	85114	Storm Lake, IA
UC	85168	Story City, IA
UC	85195	Strasburg, VA
UC	85208	Strawberry Plains, TN
UC	85222	Streator, IL
UC	85249	Stuarts Draft, VA
UC	85276	Sturgeon Bay, WI
UC	85303	Sturgis, MI
UC	85330	Sturgis, SD
UC	85357	Stuttgart, AR
UC	85390	Sugarmill Woods, FL
UC	85411	Sullivan, IL
UC	85438	Sullivan, IN
UC	85465	Sullivan, MO
UC	85492	Sullivan City, TX
UC	85519	Sulphur, OK
UC	85546	Sulphur Springs, TX
UC	85573	Sultan, WA
UC	85600	Sumiton, AL
UC	85627	Summersville, WV
UC	85654	Summerville, GA
UC	85681	Summit Park, UT
UA	85708	Sumter, SC
UC	85762	Sunbury, PA
UC	85775	Sun City Hilton Head, SC
UC	85789	Sunnyside, WA
UC	85802	Sunrise Shores, TX
UC	85816	Sunset, LA
UC	85843	Superior, AZ
UC	85870	Susanville, CA
UC	85924	Susquehanna Depot, PA
UC	85978	Sutherlin, OR
UC	86005	Swainsboro, GA
UC	86024	Swansboro, NC
UC	86059	Swanton, VT
UC	86086	Sweeny, TX
UC	86113	Sweet Home, OR

UC	86140	Sweetwater, TN
UC	86167	Sweetwater, TX
UC	86194	Sylacauga, AL
UC	86210	Sylvan Beach, NY
UC	86221	Sylvania, GA
UC	86248	Sylvester, GA
UC	86275	Syracuse, IN
UA	86302	Syracuse, NY
UC	86315	Tabor City, NC--SC
UC	86329	Taft, CA
UC	86356	Taft, TX
UC	86369	Tafuna, AS
UC	86383	Tahlequah, OK
UC	86410	Tahoka, TX
UC	86437	Talladega, AL
UA	86464	Tallahassee, FL
UC	86491	Tallassee, AL
UC	86518	Tallulah, LA
UC	86545	Tama, IA
UC	86572	Tamaqua, PA
UA	86599	Tampa--St. Petersburg, FL
UC	86626	Taneytown, MD
UC	86653	Taos, NM
UC	86680	Tappahannock, VA
UC	86707	Tarboro, NC
UC	86734	Taylor, TX
UC	86761	Taylorsville, NC
UC	86788	Taylorville, IL
UC	86815	Tazewell, VA
UC	86830	Tea, SD
UC	86842	Teague, TX
UC	86869	Tehachapi--Golden Hills, CA
UC	86950	Tell City, IN--KY
UA	87058	Temple, TX
UC	87112	Terra Bella, CA
UA	87139	Terre Haute, IN
UC	87166	Terrell, TX
UA	87193	Texarkana--Texarkana, TX--AR
UA	87220	Texas City, TX
UC	87247	Thayer, MO--AR

UC	87263	The Dalles, OR--WA
UC	87301	Thermopolis, WY
UC	87355	Thief River Falls, MN
UC	87382	Thomaston, GA
UC	87409	Thomasville, AL
UC	87436	Thomasville, GA
UC	87463	Thomson, GA
UA	87490	Thousand Oaks, CA
UC	87517	Three Rivers, MI
UC	87544	Thurmont, MD
UC	87571	Ticonderoga, NY
UC	87598	Tiffin, OH
UC	87625	Tifton, GA
UC	87652	Tillamook, OR
UC	87669	Tipton, CA
UC	87679	Tipton, IN
UC	87706	Tipton, IA
UC	87733	Tipton, MO
UA	87787	Titusville, FL
UC	87814	Titusville, PA
UC	87841	Toccoa, GA
UA	87868	Toledo, OH--MI
UC	87895	Toledo, OR
UC	87922	Tomah, WI
UC	87949	Tomahawk, WI
UC	88003	Tonganoxie, KS
UC	88030	Tonkawa, OK
UC	88057	Tooele, UT
UA	88084	Topeka, KS
UC	88111	Toppenish, WA
UC	88165	Tornillo, TX
UC	88192	Torrington, CT
UC	88219	Torrington, WY
UC	88246	Towanda, PA
UA	88273	Tracy, CA
UC	88300	Traverse City, MI
UC	88327	Treasure Lake, PA
UC	88354	Tremonton, UT
UC	88371	Trenton, FL
UC	88381	Trenton, GA

UC	88408	Trenton, IL
UC	88435	Trenton, MO
UA	88462	Trenton, NJ
UC	88489	Trenton, TN
UC	88504	Tri-City--Myrtle Creek, OR
UC	88516	Trinidad, CO
UC	88526	Trinity, TX
UC	88543	Troy, AL
UC	88570	Troy, MO
UC	88597	Troy, NC
UC	88624	Truckee, CA
UC	88651	Trumann, AR
UC	88678	Truth or Consequences, NM
UC	88705	Tuba City, AZ
UA	88732	Tucson, AZ
UC	88813	Tucumcari, NM
UC	88867	Tularosa, NM
UC	88894	Tulia, TX
UC	88921	Tullahoma, TN
UA	88948	Tulsa, OK
UC	88975	Tunica, MS
UC	89002	Tunkhannock, PA
UC	89029	Tupelo, MS
UC	89056	Tupper Lake, NY
UA	89083	Turlock, CA
UA	89110	Tuscaloosa, AL
UC	89137	Tuscola, IL
UC	89164	Tuskegee, AL
UC	89177	Tuttle, OK
UC	89191	Twentynine Palms, CA
UC	89218	Twentynine Palms Base, CA
UC	89245	Twin Falls, ID
UC	89254	Twin Lakes, VA
UA	89263	Twin Rivers--Hightstown, NJ
UC	89272	Two Harbors, MN
UC	89299	Tybee Island, GA
UA	89326	Tyler, TX
UC	89353	Tyrone, PA
UC	89380	Ukiah, CA
UC	89407	Ulysses, KS

UC	89425	Unadilla, GA
UC	89461	Union, MO
UC	89488	Union, SC
UC	89515	Union City, IN--OH
UC	89542	Union City, PA
UC	89569	Union City, TN
UC	89596	Union Grove, WI
UC	89623	Union Springs, AL
UA	89650	Uniontown--Connellsville, PA
UC	89704	Upland, IN
UC	89719	Upper Greenwood Lake, NJ
UC	89731	Upper Sandusky, OH
UC	89758	Urbana, OH
UA	89770	Urban Honolulu, HI
UA	89785	Utica, NY
UC	89839	Uvalde, TX
UA	89866	Vacaville, CA
UC	89893	Vado, NM
UC	89910	Vail, AZ
UC	89920	Vail, CO
UC	89947	Valatie, NY
UA	89974	Valdosta, GA
UC	90001	Valentine, NE
UA	90028	Vallejo, CA
UC	90055	Valley City, ND
UC	90082	Valley--Lanett, AL--GA
UC	90122	Van, TX
UC	90136	Vandalia, IL
UC	90163	Vandalia, MO
UC	90182	Vandenberg AFB, CA
UC	90217	Van Wert, OH
UC	90244	Vassar, MI
UC	90271	Veneta, OR
UC	90282	Venus, TX
UC	90298	Vergennes, VT
UC	90325	Vermillion, SD
UC	90352	Vernal, UT
UC	90379	Vernon, TX
UC	90433	Versailles, KY
UC	90460	Versailles, OH

UC	90487	Vicksburg, MS--LA
UA	90514	Victoria, TX
UA	90541	Victorville--Hesperia, CA
UC	90568	Vidalia, GA
UC	90595	Vienna, GA
UC	90622	Vieques (Vieques Municipio), PR
UC	90631	Village of Four Seasons, MO
UC	90640	Village of Oak Creek (Big Park), AZ
UA	90658	Villas, NJ
UC	90676	Ville Platte, LA
UC	90703	Vincennes, IN
UA	90730	Vineland, NJ
UC	90757	Vineyard Haven, MA
UC	90784	Vinita, OK
UC	90811	Vinton, IA
UC	90838	Vinton, LA
UC	90851	Virden, IL
UC	90865	Virginia, MN
UA	90892	Virginia Beach, VA
UC	90919	Viroqua, WI
UA	90946	Visalia, CA
UC	90959	Vistancia, AZ
UC	90973	Vivian, LA
UC	91000	Wabash, IN
UA	91027	Waco, TX
UC	91054	Waconia, MN
UC	91081	Wadena, MN
UC	91108	Wadesboro, NC
UC	91135	Wagoner, OK
UC	91162	Wahoo, NE
UC	91189	Wahpeton, ND--MN
UC	91216	Waikoloa Village, HI
UC	91243	Waimea (Hawaii County), HI
UC	91252	Walden, NY
UA	91261	Waldorf, MD
UC	91270	Waldport, OR
UC	91297	Waldron, AR
UC	91351	Walkerton, IN
UC	91378	Wallace, NC
UA	91405	Walla Walla, WA--OR

UC	91459	Walnut Ridge, AR
UC	91486	Walsenburg, CO
UC	91513	Walterboro, SC
UC	91540	Walters, OK
UC	91567	Walton, NY
UC	91584	Walworth, NY
UC	91594	Walworth, WI
UC	91648	Wamego, KS
UC	91675	Wapakoneta, OH
UC	91702	Wapato, WA
UC	91741	Warden, WA
UC	91756	Ware, MA
UA	91783	Warner Robins, GA
UC	91810	Warren, AR
UC	91837	Warren, PA
UC	91864	Warrensburg, MO
UC	91891	Warrensburg, NY
UC	91918	Warrenton, MO
UC	91999	Warsaw, IN
UC	92012	Warsaw, MO
UC	92026	Warsaw, NY
UC	92053	Warsaw, NC
UC	92134	Warwick, NY
UC	92161	Wasco, CA
UC	92215	Waseca, MN
UA	92242	Washington, DC--VA--MD
UC	92269	Washington, GA
UC	92296	Washington, IN
UC	92323	Washington, IA
UC	92350	Washington, MO
UC	92377	Washington, NJ
UC	92404	Washington, NC
UC	92431	Washington Court House, OH
UC	92445	Washoe Valley, NV
UC	92470	Watchtower, NY
UA	92485	Waterbury, CT
UC	92512	Waterbury, VT
UC	92539	Waterford, CA
UC	92566	Waterloo, IL
UA	92593	Waterloo, IA

UC	92620	Waterloo, WI
UC	92647	Watertown, MN
UA	92674	Watertown, NY
UC	92701	Watertown, SD
UC	92728	Watertown, WI
UC	92755	Water Valley, MS
UC	92782	Waterville, ME
UC	92809	Watkins Glen, NY
UC	92836	Watonga, OK
UC	92863	Watseka, IL
UA	92890	Watsonville, CA
UC	92917	Wauchula, FL
UC	92944	Waukon, IA
UC	92971	Waupaca, WI
UC	92998	Waupun, WI
UA	93025	Wausau, WI
UC	93052	Wauseon, OH
UC	93065	Wautoma, WI
UC	93079	Waverly, IA
UC	93092	Waverly, NE
UC	93106	Waverly, TN
UC	93133	Waverly City, OH
UC	93187	Waycross, GA
UC	93214	Wayland, MI
UC	93241	Wayne, NE
UC	93268	Waynesboro, GA
UC	93295	Waynesboro, MS
UC	93322	Waynesboro, PA--MD
UC	93376	Waynesburg, PA
UC	93457	Weatherford, OK
UC	93484	Weatherford, TX
UC	93511	Webster City, IA
UC	93525	Wedgefield, FL
UC	93565	Weedsport, NY
UA	93592	Weirton--Steubenville, WV--OH--PA
UC	93619	Weiser, ID--OR
UC	93646	Welch, WV
UC	93673	Wellington, CO
UC	93700	Wellington, KS
UC	93727	Wellington, OH

UC	93808	Wellsville, NY
UC	93835	Welsh, LA
UA	93862	Wenatchee, WA
UC	93871	Wendell, ID
UC	93880	Wendell--Zebulon, NC
UC	93889	West, TX
UA	93916	West Bend, WI
UC	93970	West Columbia, TX
UC	94005	Westernport, MD--WV
UC	94024	Westfield, NY
UC	94051	West Frankfort, IL
UC	94132	West Jefferson, OH
UC	94186	West Lafayette, OH
UC	94213	West Liberty, IA
UA	94294	Westminster--Eldersburg, MD
UC	94321	Weston, WV
UC	94345	Weston Lakes, TX
UC	94375	West Plains, MO
UC	94402	West Point, MS
UC	94429	West Point, NE
UC	94442	West Point, NY
UC	94456	West Point, VA
UC	94520	West Tawakoni, TX
UC	94537	West Union, OH
UC	94564	Westville, IN
UC	94591	West Wendover, NV--UT
UC	94618	Wetumpka, AL
UC	94645	Wewoka, OK
UC	94658	Weyers Cave, VA
UC	94672	Wharton, TX
UC	94685	Wheatland, CA
UC	94699	Wheatland, WY
UA	94726	Wheeling, WV--OH
UC	94739	Whispering Pines, NC
UC	94753	Whitefish, MT
UC	94780	White Hall, IL
UC	94807	Whitehall, MI
UC	94870	Whiteman AFB, MO
UC	94879	White Pine, TN
UC	94888	Whiteriver, AZ

UC	94915	White Rock, NM
UC	94942	Whitesboro, TX
UC	94969	White Sulphur Springs, WV
UC	94996	Whiteville, NC
UC	95050	Whitewater, WI
UA	95077	Wichita, KS
UA	95104	Wichita Falls, TX
UC	95158	Wickenburg, AZ
UC	95185	Wiggins, MS
UC	95212	Wilburton, OK
UC	95310	Willard, MO
UC	95320	Willard, OH
UC	95347	Willcox, AZ
UC	95364	Williams, AZ
UC	95374	Williams, CA
UC	95391	Williamsburg, IA
UC	95401	Williamsburg, KY
UA	95411	Williamsburg, VA
UC	95428	Williamson, WV--KY
UA	95455	Williamsport, PA
UC	95482	Williamston, MI
UC	95509	Williamston, NC
UC	95553	Williamstown, KY
UC	95563	Williamstown, PA
UC	95590	Willimantic, CT
UC	95634	Williston, FL
UC	95644	Williston, ND
UC	95671	Willits, CA
UC	95698	Willmar, MN
UC	95725	Willows, CA
UC	95752	Wills Point, TX
UA	95833	Wilmington, NC
UC	95860	Wilmington, OH
UC	95887	Wilmore, KY
UC	95914	Wilson, NC
UC	95941	Wilton, IA
UC	95968	Winamac, IN
UC	96022	Winchester, IN
UC	96049	Winchester, KY
UC	96076	Winchester, TN

UA	96103	Winchester, VA
UC	96130	Winder, GA
UC	96211	Windom, MN
UC	96223	Window Rock, AZ--NM
UC	96265	Windsor, MO
UC	96278	Windsor, NC
UC	96292	Windsor, VT--NH
UC	96319	Winfield, KS
UC	96350	Winneconne, WI
UC	96373	Winnemucca, NV
UC	96400	Winner, SD
UC	96427	Winnfield, LA
UC	96454	Winnie, TX
UC	96481	Winnsboro, LA
UC	96508	Winnsboro, SC
UC	96535	Winnsboro, TX
UC	96562	Winona, MN
UC	96589	Winona, MS
UC	96616	Winslow, AZ
UA	96670	Winston-Salem, NC
UA	96697	Winter Haven, FL
UC	96724	Winters, CA
UC	96751	Winters, TX
UC	96778	Winterset, IA
UC	96832	Wisconsin Rapids, WI
UC	96859	Wolf Point, MT
UC	96886	Wonder Lake, IL
UC	96913	Woodburn, OR
UC	96926	Woodbury, TN
UC	96940	Woodcreek, TX
UC	96967	Woodlake, CA
UA	96994	Woodland, CA
UC	97021	Woodland, WA
UC	97048	Woodland Park, CO
UC	97102	Woodruff, SC
UC	97119	Woodstock, AL
UC	97129	Woodstock, IL
UC	97156	Woodstock, VA
UC	97183	Woodstown, NJ
UC	97200	Woodville, FL

UC	97210	Woodville, TX
UC	97237	Woodward, OK
UC	97264	Wooster, OH
UA	97291	Worcester, MA--CT
UC	97318	Worland, WY
UC	97331	World Golf Village, FL
UC	97345	Worthington, MN
UC	97352	Wright City, MO
UC	97359	Wrightstown, WI
UC	97366	Wrightsville, GA
UC	97372	Wrightwood, CA
UC	97399	Wurtsboro, NY
UC	97426	Wynne, AR
UC	97453	Wytheville, VA
UC	97480	Yadkinville, NC
UA	97507	Yakima, WA
UC	97534	Yankton, SD
UA	97561	Yauco, PR
UC	97588	Yazoo City, MS
UC	97615	Yellow Springs, OH
UC	97642	Yelm, WA
UC	97669	Yerington, NV
UC	97696	Yoakum, TX
UC	97723	York, NE
UA	97750	York, PA
UC	97777	York, SC
UC	97812	Yorkville, GA
UA	97831	Youngstown, OH--PA
UC	97858	Youngsville, PA
UC	97885	Yountville, CA
UC	97912	Yreka, CA
UA	97939	Yuba City, CA
UC	97966	Yucca Valley, CA
UC	97993	Yulee, FL
UA	98020	Yuma, AZ--CA
UC	98047	Yuma, CO
UC	98074	Zanesville, OH
UC	98101	Zapata--Medina, TX
UA	98182	Zephyrhills, FL
UC	98209	Zimmerman, MN

UC	98236	Zumbrota, MN
UC	98263	Zuni Pueblo, NM

UACE	NAME	POP	HOUSING	AREALAND	AREALANDSQMI	AREAWATER	AREAWATERSQMI	POPDEN
00037	Abbeville, LA	18,078	8,521	28,823,510	11.13	340,389	0.13	1,624.43
00064	Abbeville, SC	4,940	2,453	12,815,034	4.95	6,144	0.00	998.40
00145	Aberdeen, SD	27,982	13,246	35,989,073	13.90	183,150	0.07	2,013.75
00172	Aberdeen, WA	26,603	11,561	28,416,189	10.97	1,802,207	0.70	2,424.73
00253	Abilene, KS	6,605	3,216	9,426,821	3.64	1,877	0.00	1,814.70
00280	Abilene, TX	118,138	50,514	160,509,868	61.97	1,015,710	0.39	1,906.28
00388	Ada, OH	5,343	1,984	5,425,263	2.09	0.00	0.00	2,550.72
00415	Ada, OK	17,264	8,654	36,906,552	14.25	32,242	0.01	1,211.53
00442	Adairsville, GA	5,799	2,287	13,860,065	5.35	0.00	0.00	1,083.64
00469	Adel, GA	7,034	2,965	15,827,696	6.11	171,671	0.07	1,151.02
00496	Adel, IA	5,674	2,250	7,103,711	2.74	16,231	0.01	2,068.72
00550	Adjuntas, PR	8,008	3,687	12,594,208	4.86	1,242	0.00	1,646.84
00577	Adrian, MI	29,206	11,726	34,641,303	13.38	384,850	0.15	2,183.61
00604	Agat--Apra Harbor, GU	8,712	2,881	10,357,136	4.00	0.00	0.00	2,178.59
00631	Aguadilla--Isabela--San Sebastián, PR	232,573	114,369	485,158,099	187.32	371,255	0.14	1,241.58
00658	Ahoskie, NC	4,861	2,308	8,613,935	3.33	0.00	0.00	1,461.58
00660	Aibonito, PR	20,255	9,140	34,460,553	13.31	63,660	0.02	1,522.33
00766	Akron, OH	541,879	251,080	778,645,785	300.64	15,073,639	5.82	1,802.44
00820	Alamogordo, NM	30,801	15,200	35,564,058	13.73	4,382	0.00	2,243.11
00847	Alamosa, CO	10,965	4,656	19,903,192	7.68	38,995	0.02	1,426.87
00901	Albany, GA	85,960	39,864	172,252,814	66.51	1,905,095	0.74	1,292.49
00955	Albany, OR	62,074	25,245	59,695,502	23.05	191,140	0.07	2,693.18
00970	Albany--Schenectady, NY	593,142	272,369	702,671,342	271.30	14,075,226	5.43	2,186.27
00982	Albemarle, NC	16,988	7,840	43,150,510	16.66	47,629	0.02	1,019.66
01009	Albert Lea, MN	17,992	8,366	27,963,336	10.80	1,396,477	0.54	1,666.43
01036	Albertville, AL	38,476	15,505	90,243,946	34.84	613,266	0.24	1,104.26
01090	Albion, MI	8,133	3,472	12,150,862	4.69	136,862	0.05	1,733.57
01117	Albion, NY	7,216	2,746	7,626,920	2.94	0.00	0.00	2,450.45
01171	Albuquerque, NM	769,837	335,464	681,352,326	263.07	6,964,855	2.69	2,926.34
01252	Alexander City, AL	8,920	4,428	25,354,836	9.79	35,945	0.01	911.18
01273	Alexandria, IN	6,140	2,955	9,853,044	3.80	11,855	0.00	1,613.97
01279	Alexandria, LA	78,305	35,538	167,600,150	64.71	1,851,472	0.71	1,210.08
01306	Alexandria, MN	18,957	9,895	58,462,308	22.57	18,928,970	7.31	839.83
01387	Algona, IA	5,443	2,684	8,681,037	3.35	16,085	0.01	1,623.92
01414	Alice, TX	19,413	7,966	25,980,592	10.03	0.00	0.00	1,935.27
01441	Allegan, MI	7,247	3,137	17,817,488	6.88	2,275,950	0.88	1,053.44
01450	Allendale, MI	25,094	8,006	27,311,451	10.55	158,913	0.06	2,379.70
01495	Allentown--Bethlehem, PA--NJ	621,703	251,480	677,400,838	261.55	9,302,819	3.59	2,377.03
01522	Alliance, NE	8,119	3,956	12,704,963	4.91	31,691	0.01	1,655.11
01549	Alliance, OH	30,944	14,282	44,687,294	17.25	230,974	0.09	1,793.45
01630	Alma--St. Louis, MI	17,417	5,455	23,400,576	9.04	551,837	0.21	1,927.72
01684	Alpena, MI	15,425	8,062	32,915,693	12.71	1,992,202	0.77	1,213.72
01701	Alpine, CA	13,307	5,022	25,499,890	9.85	1,475	0.00	1,351.57
01711	Alpine, TX	6,283	3,292	11,103,460	4.29	688	0.00	1,465.57
01738	Altavista, VA	4,597	2,250	15,387,790	5.94	163,736	0.06	773.74
01765	Alton, IL	79,260	38,052	154,514,205	59.66	2,463,025	0.95	1,328.57
01792	Altoona, PA	74,426	34,467	95,860,663	37.01	160,936	0.06	2,010.86
01846	Altus, OK	18,870	9,194	40,550,855	15.66	525,871	0.20	1,205.23
01873	Alva, OK	5,145	2,637	9,442,972	3.65	0.00	0.00	1,411.15
01900	Alvarado, TX	5,034	1,869	7,883,213	3.04	39,327	0.02	1,653.89
01927	Amarillo, TX	205,860	87,615	217,541,054	83.99	1,780,045	0.69	2,450.92
02008	Americus, GA	17,407	7,609	28,436,180	10.98	154,905	0.06	1,585.44
02062	Ames, IA	66,342	27,846	57,904,564	22.36	209,840	0.08	2,967.38
02103	Amherst Town--Northampton--Easthampton Town, MA	90,570	35,432	141,549,252	54.65	1,731,252	0.67	1,657.20
02143	Amory, MS	5,977	2,952	14,519,988	5.61	27,224	0.01	1,066.14
02170	Amsterdam, NY	21,753	10,808	26,043,582	10.06	841,185	0.32	2,163.30
02197	Anaconda-Deer Lodge County, MT	6,697	3,828	6,759,740	2.61	0.00	0.00	2,565.95
02224	Anacortes, WA	18,529	8,883	25,533,104	9.86	908,946	0.35	1,879.52
02251	Anadarko, OK	5,005	2,252	5,450,708	2.10	0.00	0.00	2,378.20
02278	Anamosa, IA	5,411	2,093	6,854,912	2.65	8,863	0.00	2,044.44
02305	Anchorage, AK	249,252	101,938	237,473,557	91.69	2,775,799	1.07	2,718.45
02332	Anchorage Northeast, AK	29,561	11,251	45,798,297	17.68	475,350	0.18	1,671.74
02359	Andalusia, AL	6,391	3,351	17,775,439	6.86	103,830	0.04	931.21
02386	Anderson, IN	79,517	36,893	135,120,308	52.17	395,557	0.15	1,524.18
02420	Anderson--Clemson, SC	118,369	50,811	248,484,739	95.94	7,321,967	2.83	1,233.78
02467	Andrews, TX	15,201	5,797	24,644,900	9.52	30,529	0.01	1,597.51
02500	Angleton, TX	19,866	8,221	28,355,057	10.95	48,854	0.02	1,814.59
02548	Angola, IN	12,686	6,728	32,187,898	12.43	5,901,426	2.28	1,020.77
02575	Anna, IL	6,068	2,749	11,470,852	4.43	57,886	0.02	1,370.09
02602	Ann Arbor, MI	317,689	137,325	371,546,429	143.45	13,342,445	5.15	2,214.56
02629	Anniston--Oxford, AL	78,302	35,959	204,340,445	78.90	1,108,735	0.43	992.47
02656	Antigo, WI	8,071	4,130	12,555,575	4.85	120,062	0.05	1,664.90
02683	Antioch, CA	326,205	104,264	189,968,288	73.35	2,037,833	0.79	4,447.41
02764	Appleton, WI	230,967	98,811	279,136,276	107.78	10,660,971	4.12	2,143.05
02791	Arab, AL	7,849	3,494	22,520,970	8.70	279,456	0.11	902.66
02818	Aransas Pass--Port Aransas--Ingleside, TX	21,868	13,912	63,826,698	24.64	572,244	0.22	887.37
02912	Arcadia, FL	16,128	7,287	25,909,522	10.00	15,770	0.01	1,612.20
02930	Arcata, CA	19,714	8,796	20,532,275	7.93	118,564	0.05	2,486.77
03007	Ardmore, OK	21,403	10,020	38,898,730	15.02	360,022	0.14	1,425.07
03034	Arecibo, PR	123,724	59,095	195,525,702	75.49	248,325	0.10	1,638.88
03088	Arizona City, AZ	9,640	4,466	11,238,099	4.34	198,208	0.08	2,221.68
03115	Arkadelphia, AR	10,086	4,205	16,058,897	6.20	1,130	0.00	1,626.68

03142	Arkansas City, KS	11,878	5,372	17,694,779	6.83	0.00	0.00	1,738.59
03158	Arlington, TN	14,230	4,634	19,877,761	7.67	87,911	0.03	1,854.11
03196	Arroyo Grande--Grover Beach--Pismo Beach, CA	50,885	25,235	44,223,390	17.07	158,952	0.06	2,980.13
03223	Artesia, NM	14,149	5,937	17,739,520	6.85	16,866	0.01	2,065.77
03250	Arvin, CA	19,385	4,870	6,073,680	2.35	0.00	0.00	8,266.31
03262	Asbury Lake--Middleburg, FL	23,649	8,746	59,576,581	23.00	700,279	0.27	1,028.10
03277	Ashburn, GA	4,738	2,086	10,999,818	4.25	108,350	0.04	1,115.60
03331	Asheboro, NC	37,523	16,252	71,019,749	27.42	315,965	0.12	1,368.41
03358	Asheville, NC	285,776	138,374	643,832,055	248.58	4,932,387	1.90	1,149.61
03385	Ashland, OH	19,206	8,954	25,515,681	9.85	92,994	0.04	1,949.52
03395	Ashland, PA	4,249	2,530	3,674,775	1.42	0.00	0.00	2,994.70
03412	Ashland, WI	7,225	3,543	10,936,251	4.22	2,466	0.00	1,711.07
03466	Ashtabula, OH	27,421	14,439	56,175,650	21.69	467,129	0.18	1,264.25
03493	Ashville, OH	6,670	2,715	9,860,526	3.81	0.00	0.00	1,751.96
03520	Aspen, CO	7,674	6,597	13,498,106	5.21	0.00	0.00	1,472.47
03547	Astoria, OR	15,825	7,690	25,041,475	9.67	335,804	0.13	1,636.75
03601	Atchison, KS	10,907	4,385	13,947,856	5.39	115,035	0.04	2,025.33
03655	Athens, AL	23,204	10,492	52,039,316	20.09	299,071	0.12	1,154.86
03682	Athens, OH	27,355	10,036	24,482,022	9.45	373,562	0.14	2,893.92
03709	Athens, TN	15,724	7,179	40,074,162	15.47	297	0.00	1,016.24
03736	Athens, TX	12,050	4,960	24,138,742	9.32	64,685	0.02	1,292.92
03763	Athens-Clarke County, GA	143,213	60,979	237,882,105	91.85	2,426,867	0.94	1,559.26
03790	Athol, MA	13,557	6,243	27,482,042	10.61	1,195,269	0.46	1,277.65
03817	Atlanta, GA	4,999,259	1,998,084	6,346,820,214	2,450.52	94,220,198	36.38	2,040.08
03844	Atlanta, TX	5,531	2,659	17,636,485	6.81	99,001	0.04	812.25
03871	Atlantic, IA	6,608	3,309	11,633,452	4.49	113,854	0.04	1,471.16
03904	Atlantic City--Ocean City--Villas, NJ	294,921	201,613	421,843,599	162.87	10,633,955	4.11	1,810.72
03925	Atmore, AL	6,390	3,151	13,219,601	5.10	52,468	0.02	1,251.93
03957	Atoka, TN	13,056	4,834	25,705,273	9.92	72,575	0.03	1,315.48
04021	Aubrey, TX	5,116	1,963	7,097,052	2.74	11,230	0.00	1,867.03
04033	Auburn, AL	100,842	44,840	158,393,499	61.16	1,472,748	0.57	1,648.93
04060	Auburn, IN	20,346	8,813	25,597,810	9.88	0.00	0.00	2,058.61
04114	Auburn, NY	31,433	15,338	34,030,890	13.14	211,524	0.08	2,392.27
04130	Auburn, CA	31,371	13,842	44,648,435	17.24	22,143	0.01	1,819.78
04146	Au Gres, MI	1,869	2,201	10,264,539	3.96	168,489	0.07	471.59
04168	Augusta, KS	9,231	4,004	9,624,503	3.72	695,128	0.27	2,484.09
04195	Augusta, ME	24,005	12,627	56,766,242	21.92	1,871,378	0.72	1,095.24
04222	Augusta-Richmond County, GA--SC	431,480	184,589	707,822,587	273.29	5,760,420	2.22	1,578.83
04276	Aurora, MO	7,466	3,488	13,670,605	5.28	40,800	0.02	1,414.48
04357	Austin, MN	25,479	10,764	26,021,766	10.05	254,097	0.10	2,535.97
04384	Austin, TX	1,809,888	765,527	1,604,809,936	619.62	12,678,276	4.90	2,920.96
04438	Avalon, CA	3,362	2,165	3,080,708	1.19	0.00	0.00	2,826.47
04465	Avenal, CA	13,304	2,480	9,397,889	3.63	0.00	0.00	3,666.48
04587	Aztec, NM	7,301	3,446	17,566,785	6.78	264,792	0.10	1,076.44
04627	Bainbridge, GA	13,857	6,070	27,649,585	10.68	614,197	0.24	1,298.01
04654	Baker City, OR	9,768	4,509	11,601,573	4.48	0.00	0.00	2,180.65
04681	Bakersfield, CA	570,235	186,629	342,190,994	132.12	2,545,322	0.98	4,316.02
04843	Baltimore, MD	2,212,038	944,161	1,696,273,764	654.93	55,784,905	21.54	3,377.49
04924	Bandon, OR	4,104	2,514	12,605,488	4.87	41,944	0.02	843.23
04951	Bangor, ME	61,539	28,723	132,390,040	51.12	4,822,906	1.86	1,203.91
05005	Baraboo, WI	14,201	6,569	17,518,061	6.76	214,011	0.08	2,099.57
05032	Barbourville, KY	5,998	2,744	13,718,477	5.30	73,476	0.03	1,132.40
05040	Barceloneta--Florida--Bajadero, PR	65,070	29,534	108,004,676	41.70	73,429	0.03	1,560.40
05059	Bardstown, KY	17,682	7,738	34,627,012	13.37	272,635	0.11	1,322.56
05113	Barnesville, GA	6,825	2,796	15,058,636	5.81	109,101	0.04	1,173.86
05167	Barnstable Town, MA	303,269	195,668	883,909,133	341.28	90,287,592	34.86	888.62
05221	Barre--Montpelier, VT	20,014	10,096	37,270,872	14.39	413,559	0.16	1,390.79
05302	Barstow, CA	30,522	11,453	32,068,959	12.38	0.00	0.00	2,465.05
05329	Bartlesville, OK	39,479	18,237	51,181,227	19.76	32,200	0.01	1,997.81
05383	Bartow, FL	16,948	7,166	20,496,504	7.91	669,388	0.26	2,141.59
05410	Basalt, CO	8,127	3,458	9,433,311	3.64	68,797	0.03	2,231.33
05437	Bastrop, LA	12,604	5,701	26,749,993	10.33	105,190	0.04	1,220.34
05464	Bastrop, TX	19,384	7,798	46,957,839	18.13	620,588	0.24	1,069.14
05491	Batavia, NY	17,472	8,308	20,898,199	8.07	118,102	0.05	2,165.37
05518	Batesburg-Leesville, SC	4,989	2,342	14,503,633	5.60	163,954	0.06	890.91
05545	Batesville, AR	10,913	4,724	20,312,531	7.84	22,032	0.01	1,391.48
05572	Batesville, IN	7,941	3,285	14,178,627	5.47	175,293	0.07	1,450.57
05599	Batesville, MS	6,273	2,643	16,264,239	6.28	0.00	0.00	998.94
05653	Bath, NY	6,335	3,264	7,522,968	2.90	245,799	0.09	2,181.00
05680	Baton Rouge, LA	631,326	273,965	1,026,517,587	396.34	11,310,643	4.37	1,592.89
05707	Battle Creek, MI	75,513	34,049	122,588,672	47.33	4,148,654	1.60	1,595.40
05734	Battlement Mesa, CO	6,311	2,571	7,936,842	3.06	56,226	0.02	2,059.44
05788	Baxley, GA	5,354	2,482	16,211,372	6.26	13,308	0.01	855.37
05842	Bayard, NM	4,975	2,485	8,065,433	3.11	64,219	0.02	1,597.58
05869	Bay City, MI	68,472	33,037	103,422,422	39.93	2,949,655	1.14	1,714.73
05896	Bay City, TX	19,311	8,683	26,972,308	10.41	41,853	0.02	1,854.32
05923	Bay Minette, AL	7,685	3,118	18,014,152	6.96	143,683	0.06	1,104.91
05935	Bayside Gardens--Manzanita, OR	2,849	3,052	7,720,067	2.98	3,042	0.00	955.80
05958	Bealeton, VA	6,608	2,257	11,316,315	4.37	20,856	0.01	1,512.39
05977	Beardstown, IL	6,262	2,505	5,541,099	2.14	96,717	0.04	2,926.95
06004	Beatrice, NE	12,142	6,011	22,510,017	8.69	168,444	0.07	1,397.05
06031	Beaufort--Port Royal, SC	52,515	21,456	113,338,543	43.76	1,418,819	0.55	1,200.06
06058	Beaumont, TX	146,649	65,409	248,896,009	96.10	3,817,936	1.47	1,526.02

06085	Beaver Dam, KY	5,658	2,566	8,811,959	3.40	24,352	0.01	1,662.98
06112	Beaver Dam, WI	18,824	8,633	24,305,017	9.38	71,584	0.03	2,005.92
06139	Beckley, WV	57,468	27,981	138,915,493	53.64	431,443	0.17	1,071.45
06166	Bedford, IN	14,432	6,932	22,034,934	8.51	2,314	0.00	1,696.34
06193	Bedford, PA	4,392	2,426	9,941,199	3.84	270,639	0.10	1,144.25
06220	Bedford, VA	7,541	3,587	22,211,678	8.58	30,240	0.01	879.32
06247	Beebe, AR	7,216	2,969	11,586,697	4.47	0.00	0.00	1,613.00
06274	Beeville, TX	14,230	6,110	16,350,545	6.31	0.00	0.00	2,254.09
06290	Bel Air--Aberdeen, MD	214,647	86,017	277,642,000	107.20	3,614,984	1.40	2,002.34
06301	Belding, MI	5,611	2,285	7,530,588	2.91	154,362	0.06	1,929.79
06335	Belfair, WA	5,141	3,022	13,854,178	5.35	1,964	0.00	961.09
06355	Belfast, ME	3,754	2,484	9,120,701	3.52	45,394	0.02	1,066.02
06382	Belgrade, MT	18,534	7,215	34,572,870	13.35	107,241	0.04	1,388.45
06436	Bellefontaine, OH	14,024	6,358	16,085,825	6.21	0.00	0.00	2,258.01
06463	Bellefonte, PA	15,588	6,424	20,305,137	7.84	0.00	0.00	1,988.30
06490	Belle Fourche, SD	5,089	2,375	7,406,382	2.86	0.00	0.00	1,779.61
06517	Belle Glade, FL	23,009	7,996	18,672,943	7.21	0.00	0.00	3,191.41
06571	Belle Plaine, MN	7,061	2,629	9,192,802	3.55	0.00	0.00	1,989.37
06625	Bellevue, OH	8,400	3,759	11,577,760	4.47	181,429	0.07	1,879.11
06652	Bellingham, WA	128,979	56,420	129,840,795	50.13	7,550,895	2.92	2,572.80
06679	Bellows Falls, VT--NH	3,978	2,072	6,270,081	2.42	119,932	0.05	1,643.20
06760	Beloit, WI--IL	63,073	26,188	82,713,169	31.94	2,164,278	0.84	1,975.00
06770	Belterra, TX	8,075	2,807	8,700,398	3.36	0.00	0.00	2,403.82
06779	Belton, SC	5,301	2,518	11,816,372	4.56	28,235	0.01	1,161.91
06841	Bemidji, MN	14,849	6,747	37,447,425	14.46	2,705,902	1.04	1,027.01
06868	Bend, OR	106,988	47,859	109,834,087	42.41	786,737	0.30	2,522.87
06895	Bennettsville, SC	9,075	4,618	19,347,948	7.47	1,278,568	0.49	1,214.81
06922	Bennington, VT	13,759	6,140	30,128,576	11.63	301,080	0.12	1,182.79
06949	Benson, AZ	3,830	2,342	7,028,637	2.71	4,137	0.00	1,411.32
07030	Benton, IL	7,491	3,737	12,902,238	4.98	51,328	0.02	1,503.74
07057	Benton, KY	4,691	2,114	10,688,616	4.13	141,709	0.05	1,136.69
07084	Benton, LA	5,591	2,150	11,591,813	4.48	17,419	0.01	1,249.21
07138	Benton Harbor--Lincoln--St. Joseph, MI	61,888	30,730	136,046,516	52.53	3,221,569	1.24	1,178.19
07165	Berea, KY	16,158	6,631	29,728,875	11.48	133,829	0.05	1,407.69
07192	Berlin, NH	9,658	5,339	12,806,030	4.94	451,316	0.17	1,953.31
07219	Berlin, WI	5,289	2,495	8,947,266	3.45	33,714	0.01	1,531.02
07300	Berryville, AR	5,057	2,008	10,832,198	4.18	0.00	0.00	1,209.13
07381	Bethel, AK	5,097	1,756	38,849,240	15.00	651,455	0.25	339.81
07472	Beverly Hills--Homosassa Springs--Pine Ridge, FL	96,729	50,309	307,760,295	118.83	9,556,843	3.69	814.03
07508	Big Bear, CA	16,498	20,795	41,255,479	15.93	552,966	0.21	1,035.73
07530	Big Lake, MN	11,868	4,293	14,048,035	5.42	2,127,152	0.82	2,188.06
07597	Big Pine Key, FL	8,441	6,099	21,918,342	8.46	658,787	0.25	997.43
07624	Big Rapids, MI	10,136	5,122	19,019,305	7.34	151,973	0.06	1,380.29
07651	Big Spring, TX	28,955	11,433	53,464,090	20.64	606,612	0.23	1,402.68
07678	Big Stone Gap, VA	6,915	2,830	17,045,424	6.58	230,875	0.09	1,050.71
07705	Billings, MT	128,787	57,343	141,671,924	54.70	353,601	0.14	2,354.43
07732	Binghamton, NY	155,942	72,333	180,597,279	69.73	7,940,048	3.07	2,236.40
07759	Birch Bay, WA	15,833	8,619	33,814,662	13.06	393,048	0.15	1,212.71
07770	Birdsboro--Amity, PA	16,999	6,533	22,176,287	8.56	29,128	0.01	1,985.33
07786	Birmingham, AL	774,956	346,732	1,319,007,575	509.27	9,300,252	3.59	1,521.69
07813	Bisbee, AZ	4,637	3,033	8,165,838	3.15	0.00	0.00	1,470.73
07840	Bishop, CA	11,013	5,104	14,219,124	5.49	17,292	0.01	2,006.00
07921	Bismarck, ND	98,198	45,189	108,402,649	41.85	1,047,286	0.40	2,346.18
07948	Blackfoot, ID	14,231	5,387	19,458,927	7.51	459,187	0.18	1,894.15
07975	Black River Falls, WI	4,415	2,155	9,592,872	3.70	8,248	0.00	1,192.01
08002	Blacksburg--Christiansburg, VA	72,400	29,193	88,004,948	33.98	135,579	0.05	2,130.73
08083	Blackwell, OK	6,017	3,186	9,955,610	3.84	17,842	0.01	1,565.34
08137	Blair, NE	8,001	3,531	21,189,662	8.18	0.00	0.00	977.95
08164	Blairsville, PA	6,156	3,377	13,521,907	5.22	4,980	0.00	1,179.12
08353	Bloomfield, NM	7,841	3,151	16,180,989	6.25	87,446	0.03	1,255.06
08380	Bloomington, IN	110,103	50,119	111,461,459	43.04	13,178	0.01	2,558.42
08407	Bloomington--Normal, IL	134,100	59,416	130,436,714	50.36	571,357	0.22	2,662.73
08434	Bloomsburg--Berwick, PA	39,212	17,812	53,729,115	20.74	1,385,178	0.53	1,890.20
08470	Blowing Rock, NC	1,412	2,085	8,284,152	3.20	113,630	0.04	441.45
08515	Bluefield, WV--VA	40,750	20,450	100,230,880	38.70	360,007	0.14	1,052.99
08542	Bluffton, IN	10,346	4,758	16,844,842	6.50	198,848	0.08	1,590.75
08601	Bluffton East--Hilton Head Island, SC	71,824	43,742	163,794,642	63.24	4,715,792	1.82	1,135.71
08607	Bluffton West, SC	31,096	15,069	60,360,788	23.31	87,316	0.03	1,334.28
08623	Blythe, CA--AZ	11,780	5,054	16,059,355	6.20	110,393	0.04	1,899.83
08650	Blytheville, AR	15,873	7,845	37,636,444	14.53	0.00	0.00	1,092.32
08704	Boerne, TX	18,320	7,410	24,995,790	9.65	0.00	0.00	1,898.26
08731	Bogalusa, LA	11,019	5,759	28,238,846	10.90	77,121	0.03	1,010.63
08785	Boise City, ID	433,180	177,221	360,604,917	139.23	5,022,231	1.94	3,111.25
08812	Bolivar, MO	10,324	4,442	15,321,678	5.92	21,991	0.01	1,745.18
08866	Bolivar, TN	5,281	2,437	12,278,310	4.74	0.00	0.00	1,113.97
08920	Bonham, TX	7,799	3,341	13,023,790	5.03	0.00	0.00	1,550.96
08974	Bonita Springs--Estero, FL	425,675	280,947	629,261,315	242.96	54,438,285	21.02	1,752.04
09005	Bonne Terre, MO	6,696	1,946	5,703,065	2.20	53,277	0.02	3,040.92
09028	Boone, IA	12,357	5,905	19,706,645	7.61	3,221	0.00	1,624.05
09055	Boone, NC	26,306	10,905	47,104,231	18.19	176,287	0.07	1,446.41
09109	Booneville, MS	6,438	2,626	16,497,866	6.37	27,004	0.01	1,010.70
09163	Boonville, IN	6,507	2,961	7,326,458	2.83	34,048	0.01	2,300.30
09190	Boonville, MO	8,034	3,364	15,083,778	5.82	58,042	0.02	1,379.49

09200	Boothbay Harbor, ME	3,067	3,797	29,076,101	11.23	10,829,901	4.18	273.20
09217	Borger, TX	12,848	6,288	24,389,656	9.42	51,733	0.02	1,364.36
09271	Boston, MA--NH	4,382,009	1,792,967	4,288,728,505	1,655.89	185,677,268	71.69	2,646.32
09298	Boulder, CO	120,828	52,204	65,911,869	25.45	655,779	0.25	4,747.90
09325	Boulder City, NV	14,181	7,164	14,826,356	5.72	0.00	0.00	2,477.25
09352	Bowie, TX	5,419	2,490	11,176,169	4.32	46,255	0.02	1,255.81
09379	Bowling Green, KY	97,814	41,874	135,135,616	52.18	760,052	0.29	1,874.69
09433	Bowling Green, OH	30,989	12,956	29,366,514	11.34	165,541	0.06	2,733.08
09460	Box Elder, SD	11,386	4,162	15,755,001	6.08	0.00	0.00	1,871.76
09487	Boyne City, MI	3,990	2,708	13,768,973	5.32	172,067	0.07	750.53
09514	Bozeman, MT	59,080	26,060	55,406,356	21.39	137,703	0.05	2,761.71
09536	Bradenton--Sarasota--Venice, FL	779,075	447,842	1,047,084,870	404.28	102,433,799	39.55	1,927.06
09541	Bradford, PA--NY	11,182	4,980	14,874,372	5.74	289,937	0.11	1,947.06
09568	Brady, TX	4,887	2,528	7,577,027	2.93	19,525	0.01	1,670.48
09622	Brainerd, MN	20,687	9,316	41,800,334	16.14	2,606,175	1.01	1,281.79
09649	Brandon, SD	10,959	4,021	12,126,940	4.68	6,506	0.00	2,340.55
09676	Branson, MO	28,640	16,198	90,219,202	34.83	1,146,904	0.44	822.19
09703	Brattleboro, VT	10,285	5,500	14,831,844	5.73	101,337	0.04	1,796.00
09730	Brawley, CA	26,270	8,559	12,336,787	4.76	0.00	0.00	5,515.13
09757	Brazil, IN	10,587	4,722	17,102,535	6.60	49,727	0.02	1,603.28
09801	Breaux Bridge, LA	17,542	7,559	55,075,902	21.26	797,786	0.31	824.93
09811	Breckenridge, CO	8,725	10,276	28,879,151	11.15	0.00	0.00	782.49
09838	Breckenridge, TX	5,455	2,639	12,554,020	4.85	9,818	0.00	1,125.41
09865	Breese, IL	4,637	2,036	6,068,055	2.34	0.00	0.00	1,979.18
09892	Bremen, GA	7,327	2,944	19,104,846	7.38	20,518	0.01	993.30
09946	Bremerton, WA	224,449	91,973	380,494,577	146.91	82,515,494	31.86	1,527.80
09973	Brenham, TX	17,395	7,340	26,583,191	10.26	79,918	0.03	1,694.79
10027	Brevard, NC	13,059	6,580	35,797,279	13.82	9,489	0.00	944.84
10081	Brewton, AL	6,371	3,060	16,207,531	6.26	52,981	0.02	1,018.10
10162	Bridgeport--Stamford, CT--NY	916,408	367,076	1,028,982,132	397.29	28,182,017	10.88	2,306.63
10189	Bridgeton, NJ	35,666	10,832	31,504,765	12.16	480,612	0.19	2,932.08
10243	Brigham City, UT	25,827	8,992	26,251,248	10.14	6,306	0.00	2,548.13
10351	Bristol, TN--VA	70,638	34,040	177,897,747	68.69	460,219	0.18	1,028.41
10405	Broadway--Timberville, VA	7,188	2,960	9,320,100	3.60	73,819	0.03	1,997.49
10418	Brockport, NY	13,079	5,554	16,638,508	6.42	138,614	0.05	2,035.91
10567	Brookfield, MO	3,869	2,034	8,320,578	3.21	23,046	0.01	1,204.32
10594	Brookhaven, MS	10,152	4,815	25,989,578	10.03	59,304	0.02	1,011.70
10621	Brookings, OR	11,294	5,996	18,517,726	7.15	329,587	0.13	1,579.64
10648	Brookings, SD	23,674	10,132	28,744,518	11.10	0.00	0.00	2,133.12
10729	Brooksville, FL	12,128	6,436	21,627,985	8.35	255,566	0.10	1,452.35
10783	Brookville, OH	6,372	2,960	10,555,766	4.08	0.00	0.00	1,563.45
10810	Brookville, PA	4,644	2,228	9,426,440	3.64	211,981	0.08	1,275.98
10837	Brownfield, TX	8,264	3,524	11,284,096	4.36	31,039	0.01	1,896.80
10891	Browns Mills, NJ	27,234	9,507	44,879,147	17.33	1,472,716	0.57	1,571.68
10945	Brownsville, TN	9,621	4,472	19,132,118	7.39	0.00	0.00	1,302.43
10972	Brownsville, TX	216,444	73,165	160,844,426	62.10	6,262,482	2.42	3,485.28
10999	Brownwood, TX	21,562	9,768	35,064,966	13.54	0.00	0.00	1,592.62
11026	Brunswick--St. Simons, GA	68,750	34,174	152,826,893	59.01	3,458,577	1.34	1,165.12
11040	Brunswick, ME	31,361	15,015	69,300,445	26.76	4,009,090	1.55	1,172.06
11053	Brunswick, MD	8,269	3,231	9,426,826	3.64	5,156	0.00	2,271.88
11080	Brush, CO	5,568	2,242	6,527,711	2.52	0.00	0.00	2,209.21
11107	Bryan, OH	9,238	4,406	13,146,751	5.08	18,376	0.01	1,819.94
11127	Buchanan, MI	5,640	2,661	10,749,925	4.15	136,037	0.05	1,358.85
11134	Buckeye, AZ	23,897	7,659	20,154,863	7.78	0.00	0.00	3,070.87
11139	Buckeye North, AZ	6,796	3,928	7,276,729	2.81	0.00	0.00	2,418.88
11161	Buckhannon, WV	8,547	3,964	16,862,809	6.51	0.00	0.00	1,312.75
11215	Bucyrus, OH	11,772	5,827	17,757,877	6.86	1,247	0.00	1,716.95
11235	Buellton, CA	5,161	2,030	4,125,973	1.59	1,684	0.00	3,239.70
11242	Buena Vista, CO	5,038	2,075	13,308,287	5.14	88,623	0.03	980.47
11269	Buena Vista, VA	6,603	2,937	10,478,258	4.05	1,846	0.00	1,632.11
11296	Buffalo, MN	16,439	6,385	21,188,068	8.18	3,132,787	1.21	2,009.47
11350	Buffalo, NY	948,864	442,770	881,897,337	340.50	7,944,757	3.07	2,786.66
11377	Buffalo, WY	4,516	2,316	8,502,865	3.28	1,106	0.00	1,375.58
11420	Buies Creek--Lillington, NC	7,391	2,930	18,495,972	7.14	111,755	0.04	1,034.96
11431	Bullhead City, AZ--NV	54,396	30,618	91,669,615	35.39	1,447,784	0.56	1,536.88
11593	Burkburnett, TX	10,449	4,632	16,787,734	6.48	0.00	0.00	1,612.06
11620	Burley, ID	17,741	6,631	24,724,005	9.55	1,800,922	0.70	1,858.48
11674	Burlington, IA--IL	28,447	14,251	54,690,492	21.12	226,333	0.09	1,347.17
11728	Burlington, NC	145,311	61,970	238,325,399	92.02	2,050,931	0.79	1,579.16
11755	Burlington, VT	118,032	52,015	160,616,181	62.01	2,579,671	1.00	1,903.30
11782	Burlington, WI	24,086	10,643	32,916,138	12.71	3,193,675	1.23	1,895.19
11809	Burnet, TX	5,001	2,223	9,249,642	3.57	53,670	0.02	1,400.33
11863	Burns, OR	4,169	2,058	7,820,019	3.02	0.00	0.00	1,380.77
11872	Burnt Store Marina, FL	4,191	3,220	11,047,450	4.27	825,900	0.32	982.55
11890	Bushnell, FL	3,664	2,061	7,310,388	2.82	0.00	0.00	1,298.11
11998	Butler, PA	37,954	18,787	73,718,593	28.46	382,000	0.15	1,333.45
12052	Butte-Silver Bow, MT	30,258	15,141	39,593,452	15.29	0.00	0.00	1,979.31
12079	Byron, IL	5,625	2,301	8,606,615	3.32	672,655	0.26	1,692.73
12106	Byron, MN	6,341	2,398	7,995,614	3.09	0.00	0.00	2,054.02
12160	Cadillac, MI	12,208	6,140	28,133,532	10.86	5,038,611	1.95	1,123.88
12241	Cairo, GA	10,346	4,422	20,753,105	8.01	230,628	0.09	1,291.18
12430	Calexico, CA	38,491	10,793	14,011,734	5.41	0.00	0.00	7,114.84
12457	Calhoun, GA	23,066	9,099	52,812,371	20.39	143,355	0.06	1,131.19

12538	California--Brownsville, PA	10,185	4,994	15,670,451	6.05	1,275,094	0.49	1,683.36
12646	Calistoga, CA	5,173	2,376	5,924,115	2.29	46,827	0.02	2,261.60
12655	Calumet, MI	5,112	2,927	6,433,208	2.48	36,824	0.01	2,058.07
12754	Camarillo, CA	76,338	30,143	58,220,217	22.48	42,884	0.02	3,395.98
12781	Cambria, CA	5,478	3,924	7,082,942	2.73	0.00	0.00	2,003.12
12808	Cambridge, MD	14,978	7,425	22,406,432	8.65	361,745	0.14	1,731.33
12835	Cambridge, MN	10,128	4,196	15,386,802	5.94	590,016	0.23	1,704.80
12862	Cambridge, OH	14,427	7,367	28,426,819	10.98	128,898	0.05	1,314.45
12916	Camden, AR	9,873	5,192	28,620,569	11.05	0.00	0.00	893.45
12943	Camden, ME	4,660	2,959	10,532,475	4.07	307,306	0.12	1,145.92
13010	Camden--Lugoff, SC	30,655	13,337	89,711,864	34.64	666,897	0.26	885.01
13024	Camdenton, MO	5,849	3,481	22,974,321	8.87	0.00	0.00	659.38
13051	Cameron, MO	8,450	2,882	11,673,085	4.51	84,707	0.03	1,874.86
13078	Cameron, TX	5,151	2,221	9,070,934	3.50	0.00	0.00	1,470.74
13132	Camilla, GA	5,270	2,350	12,286,059	4.74	34,608	0.01	1,110.95
13159	Campbellsville, KY	12,789	5,547	21,990,766	8.49	308,844	0.12	1,506.24
13170	Camp Verde, AZ	5,759	2,649	13,472,196	5.20	0.00	0.00	1,107.15
13186	Canajoharie--Fort Plain, NY	5,278	2,706	10,409,101	4.02	374,306	0.14	1,313.27
13213	Canandaigua, NY	18,049	9,873	33,853,136	13.07	106,257	0.04	1,380.87
13217	Canastota, NY	5,616	2,550	9,753,228	3.77	13,771	0.01	1,491.34
13221	Canby, OR	19,055	7,104	15,275,091	5.90	4,632	0.00	3,230.90
13267	Cañon City, CO	24,737	11,117	41,230,887	15.92	31,525	0.01	1,553.90
13294	Canton, IL	13,177	5,828	14,045,059	5.42	0.00	0.00	2,429.91
13321	Canton, MS	26,257	10,461	61,401,387	23.71	4,007,630	1.55	1,107.55
13348	Canton, NY	6,812	1,815	5,744,799	2.22	237,068	0.09	3,071.13
13361	Canton, NC	8,812	4,109	22,978,340	8.87	16,069	0.01	993.24
13375	Canton, OH	295,319	132,970	466,699,663	180.19	3,240,890	1.25	1,638.90
13456	Canyon, TX	16,171	6,999	18,970,245	7.32	67,565	0.03	2,207.81
13483	Canyon Lake, TX	7,918	4,615	23,917,432	9.23	39,897	0.02	857.43
13510	Cape Coral, FL	599,242	316,907	859,359,686	331.80	101,715,750	39.27	1,806.03
13537	Cape Girardeau, MO--IL	55,546	24,822	80,851,552	31.22	121,519	0.05	1,779.35
13564	Carbondale, CO	7,361	2,887	6,832,951	2.64	0.00	0.00	2,790.14
13591	Carbondale, IL	31,488	17,666	56,111,366	21.66	1,285,073	0.50	1,453.42
13699	Carlinville, IL	5,602	2,533	7,737,210	2.99	0.00	0.00	1,875.24
13807	Carlsbad, NM	34,442	14,802	50,439,506	19.47	658,851	0.25	1,768.54
13861	Carmi, IL	5,067	2,539	6,856,255	2.65	52,256	0.02	1,914.09
13915	Caro, MI	5,383	2,567	11,767,016	4.54	0.00	0.00	1,184.83
13969	Carrizo Springs, TX	5,615	2,470	10,973,849	4.24	32,947	0.01	1,325.22
13996	Carroll, IA	10,150	4,769	12,863,981	4.97	0.00	0.00	2,043.56
14023	Carrollton, GA	38,385	14,836	89,140,581	34.42	1,613,880	0.62	1,115.28
14050	Carrollton, KY	5,471	2,398	9,107,568	3.52	61,320	0.02	1,555.83
14158	Carson City, NV	61,629	26,356	67,818,880	26.19	169,053	0.07	2,353.60
14185	Cartersville, GA	52,351	20,867	115,053,727	44.42	91,238	0.04	1,178.48
14266	Carthage, MO	16,260	6,432	22,231,408	8.58	0.00	0.00	1,894.31
14293	Carthage, NY	5,160	2,551	6,419,965	2.48	2,451	0.00	2,081.68
14347	Carthage, TX	6,328	2,841	19,322,282	7.46	15,541	0.01	848.21
14374	Caruthersville, MO	5,319	2,582	8,416,322	3.25	2,773	0.00	1,636.84
14401	Casa Grande, AZ	50,981	22,577	55,593,619	21.46	0.00	0.00	2,375.10
14482	Casper, WY	67,751	31,193	72,204,393	27.88	858,175	0.33	2,430.24
14563	Castle Rock, CO	85,350	31,345	92,478,222	35.71	15,254	0.01	2,390.35
14600	Castroville--Prunedale, CA	12,334	3,180	8,754,100	3.38	222,990	0.09	3,649.14
14644	Catskill, NY	7,012	3,733	16,633,988	6.42	225,648	0.09	1,091.80
14698	Cedar City, UT	40,899	14,337	47,391,148	18.30	0.00	0.00	2,235.18
14752	Cedar Rapids, IA	192,844	86,125	222,816,547	86.03	2,436,556	0.94	2,241.59
14806	Cedartown, GA	12,833	5,133	24,785,042	9.57	75,977	0.03	1,341.02
14860	Celina, OH	12,035	5,519	15,764,453	6.09	181,760	0.07	1,977.27
14887	Center, TX	5,123	2,271	17,564,522	6.78	18,192	0.01	755.42
14914	Centerville, IA	5,269	2,724	9,012,668	3.48	69,284	0.03	1,514.16
14960	Central City, KY	5,767	2,242	11,082,153	4.28	9,017	0.00	1,347.79
15022	Centralia, IL	15,301	7,386	25,414,515	9.81	60,073	0.02	1,559.32
15076	Centralia, WA	42,338	16,951	78,706,156	30.39	809,598	0.31	1,393.22
15130	Chadron, NE	4,930	2,213	5,969,800	2.30	0.00	0.00	2,138.87
15184	Chambersburg, PA	50,094	21,787	89,808,865	34.68	24,541	0.01	1,444.66
15211	Champaign, IL	147,452	68,225	120,497,761	46.52	975,880	0.38	3,169.34
15265	Chanute, KS	8,710	4,112	15,017,907	5.80	27,515	0.01	1,502.13
15300	Chapin, SC	5,701	2,238	16,377,654	6.32	26,954	0.01	901.57
15319	Chardon, OH	6,454	3,062	13,530,825	5.22	49,967	0.02	1,235.39
15373	Charles City, IA	7,255	3,684	10,575,577	4.08	179,033	0.07	1,776.77
15400	Charleston, IL	17,415	8,399	20,079,870	7.75	735	0.00	2,246.26
15481	Charleston, WV	140,958	71,602	240,667,742	92.92	20,628,176	7.96	1,516.94
15508	Charleston, SC	684,773	305,541	878,170,419	339.06	18,026,428	6.96	2,019.60
15535	Charlestown, IN	6,696	2,881	10,428,023	4.03	37,520	0.01	1,663.07
15589	Charlestown, RI	4,348	3,712	16,371,972	6.32	3,289,121	1.27	687.84
15616	Charlevoix, MI	3,777	3,092	10,479,037	4.05	319,731	0.12	933.52
15643	Charlotte, MI	13,026	5,569	21,856,825	8.44	443,339	0.17	1,543.55
15670	Charlotte, NC--SC	1,379,873	576,259	1,703,212,422	657.61	26,670,624	10.30	2,098.30
15697	Charlotte Amalie, VI	41,534	27,775	60,996,780	23.55	436,682	0.17	1,763.58
15724	Charlottesville, VA	104,191	45,311	95,500,538	36.87	767,733	0.30	2,825.67
15778	Chatsworth, GA	12,808	5,030	41,731,470	16.11	24,409	0.01	794.91
15832	Chattanooga, TN--GA	398,569	176,961	755,506,593	291.70	5,838,212	2.25	1,366.35
15859	Cheboygan, MI	5,142	3,100	15,612,124	6.03	194,614	0.08	853.04
15913	Chelan, WA	6,380	4,637	19,534,139	7.54	113,252	0.04	845.91
15940	Chelsea, MI	5,851	2,661	9,187,596	3.55	133,352	0.05	1,649.40

15967	Cheney, WA	13,176	5,346	8,540,977	3.30	0.00	0.00	3,995.52
15994	Cheraw, SC	7,480	3,686	19,040,160	7.35	126,066	0.05	1,017.49
16021	Cherokee, IA	4,705	2,288	8,127,606	3.14	0.00	0.00	1,499.32
16075	Cherryville, NC	6,747	3,027	15,996,520	6.18	32,069	0.01	1,092.40
16102	Chesapeake Beach, MD	16,926	7,005	33,904,713	13.09	419,304	0.16	1,292.98
16156	Chester, IL	6,338	2,026	10,260,912	3.96	31,757	0.01	1,599.79
16171	Chester, NY	5,900	2,448	11,842,062	4.57	19,894	0.01	1,290.39
16183	Chester, SC	8,611	4,093	16,293,135	6.29	26,285	0.01	1,368.82
16210	Chestertown, MD	7,392	3,337	11,448,080	4.42	55,789	0.02	1,672.35
16237	Cheyenne, WY	79,250	35,732	87,734,808	33.87	226,823	0.09	2,339.51
16264	Chicago, IL--IN	8,671,746	3,559,615	6,055,094,918	2,337.89	100,880,782	38.95	3,709.23
16291	Chickasha, OK	15,253	7,017	25,251,263	9.75	123,501	0.05	1,564.48
16318	Chico, CA	111,411	48,438	87,321,741	33.72	145,207	0.06	3,304.48
16372	Childress, TX	4,516	2,298	8,345,931	3.22	35,605	0.01	1,401.45
16426	Chillicothe, MO	9,122	3,910	15,490,725	5.98	68,820	0.03	1,525.16
16453	Chillicothe, OH	31,727	12,864	42,460,464	16.39	388,799	0.15	1,935.27
16507	Chincoteague, VA	3,223	4,092	10,513,333	4.06	330,156	0.13	793.99
16561	Chino Valley, AZ	13,317	5,875	35,536,452	13.72	0.00	0.00	970.58
16615	Chisholm, MN	4,586	2,296	5,652,033	2.18	69,307	0.03	2,101.49
16642	Chittenango, NY	5,054	2,166	5,601,150	2.16	4,283	0.00	2,336.98
16696	Chowchilla, CA	13,196	4,417	12,497,893	4.83	119,504	0.05	2,734.66
16750	Christiansted--Frederiksted, VI	38,372	23,713	89,028,187	34.37	179,432	0.07	1,116.31
16804	Ciales, PR	13,098	5,797	29,983,903	11.58	34,746	0.01	1,131.40
16830	Cienega Springs, AZ	2,041	2,934	8,288,459	3.20	0.00	0.00	637.77
16885	Cincinnati, OH--KY	1,686,744	727,550	1,948,383,614	752.28	22,192,733	8.57	2,242.19
16912	Circleville, OH	15,679	6,971	19,103,474	7.38	21,920	0.01	2,125.71
17047	Clanton, AL	6,423	2,847	23,460,292	9.06	141,751	0.05	709.09
17101	Claremont, NH	9,415	4,414	15,494,240	5.98	50,767	0.02	1,573.79
17128	Claremore, OK	25,415	10,532	39,966,157	15.43	2,253	0.00	1,647.01
17155	Clarinda, IA	5,213	2,105	6,107,154	2.36	0.00	0.00	2,210.79
17209	Clarion, PA	5,662	2,746	8,735,866	3.37	41,518	0.02	1,678.66
17236	Clarksburg, WV	32,882	16,027	54,960,546	21.22	180,510	0.07	1,549.55
17263	Clarksdale, MS	14,408	6,851	19,203,935	7.41	16,607	0.01	1,943.17
17290	Clarksville, AR	7,816	3,324	20,183,782	7.79	117,983	0.05	1,002.95
17317	Clarksville, TN--KY	200,947	76,824	292,896,076	113.09	154,654	0.06	1,776.91
17398	Clay Center, KS	4,131	2,073	6,516,012	2.52	4,528	0.00	1,641.99
17424	Clayton, NY	2,092	2,089	7,113,748	2.75	1,317,860	0.51	761.66
17426	Clayton, NC	51,898	19,895	93,917,530	36.26	415,456	0.16	1,431.20
17452	Clearfield, PA	10,524	5,418	18,320,614	7.07	293,357	0.11	1,487.78
17479	Clearlake, CA	17,351	8,262	21,064,685	8.13	175,621	0.07	2,133.38
17506	Clear Lake, IA	8,406	5,640	22,335,760	8.62	74,704	0.03	974.73
17514	Clearlake Riviera, CA	5,461	3,439	17,417,930	6.73	106,635	0.04	812.03
17533	Cleburne, TX	43,901	16,854	63,482,287	24.51	339,995	0.13	1,791.10
17560	Cle Elum, WA	3,846	2,369	11,724,827	4.53	0.00	0.00	849.57
17641	Cleveland, MS	14,346	6,405	21,322,849	8.23	0.00	0.00	1,742.54
17668	Cleveland, OH	1,712,178	808,782	1,848,754,208	713.81	11,928,286	4.61	2,398.65
17722	Cleveland, TN	73,918	30,584	142,381,752	54.97	113,225	0.04	1,344.60
17749	Cleveland, TX	7,469	3,054	11,761,157	4.54	0.00	0.00	1,644.79
17776	Clewiston, FL	12,849	4,761	14,371,136	5.55	389,366	0.15	2,315.67
17857	Clifton Forge, VA	5,127	2,759	11,648,596	4.50	229,031	0.09	1,139.95
17870	Clifton Springs, NY	6,383	2,900	10,873,942	4.20	0.00	0.00	1,520.32
17884	Clinton, IL	7,323	3,549	9,441,802	3.65	0.00	0.00	2,008.78
17911	Clinton, IN	6,484	3,130	8,117,234	3.13	0.00	0.00	2,068.87
17938	Clinton--Fulton, IA--IL	31,126	15,074	49,494,357	19.11	3,310,977	1.28	1,628.79
17965	Clinton, MO	8,866	4,370	15,674,034	6.05	186,454	0.07	1,465.02
17980	Clinton, NJ	16,136	6,161	27,103,941	10.46	253,207	0.10	1,541.92
17992	Clinton, NC	9,315	4,127	23,542,991	9.09	145,681	0.06	1,024.75
18019	Clinton, OK	8,022	3,571	11,245,863	4.34	0.00	0.00	1,847.51
18046	Clinton, SC	9,143	4,046	21,917,816	8.46	40,622	0.02	1,080.41
18100	Clintonville, WI	4,530	2,262	6,919,219	2.67	243,569	0.09	1,695.66
18127	Cloquet, MN	13,213	5,704	24,419,597	9.43	504,537	0.19	1,401.40
18154	Clover, SC	7,526	2,948	13,432,092	5.19	29,347	0.01	1,451.17
18181	Cloverdale, CA	9,451	3,718	8,734,589	3.37	0.00	0.00	2,802.42
18208	Clovis, NM	39,314	17,413	41,604,534	16.06	173,032	0.07	2,447.40
18235	Clyde, OH	6,549	2,825	12,420,848	4.80	133,708	0.05	1,365.59
18270	Coal City--Braidwood, IL	15,837	7,007	26,645,355	10.29	500,703	0.19	1,539.39
18289	Coalinga, CA	13,049	4,655	11,039,196	4.26	21,696	0.01	3,061.52
18316	Coamo, PR	30,344	14,143	42,116,009	16.26	28,672	0.01	1,866.05
18343	Cobleskill, NY	5,040	2,359	11,215,264	4.33	9,387	0.00	1,163.91
18370	Cochran, GA	6,159	2,408	14,124,158	5.45	293,649	0.11	1,129.39
18397	Cody, WY	9,999	5,060	17,893,067	6.91	29,888	0.01	1,447.34
18451	Coeur d'Alene, ID	121,831	51,420	121,096,977	46.76	2,005,943	0.77	2,605.69
18478	Coffeyville, KS--OK	9,391	4,814	19,269,785	7.44	0.00	0.00	1,262.21
18532	Colby, KS	5,467	2,479	7,676,835	2.96	0.00	0.00	1,844.44
18559	Colchester, CT	5,512	2,553	13,053,761	5.04	33,988	0.01	1,093.63
18586	Cold Spring, MN	5,099	2,211	8,316,484	3.21	0.00	0.00	1,587.97
18640	Cold Springs, NV	9,686	3,510	8,984,732	3.47	0.00	0.00	2,792.14
18667	Coldwater, MI	13,721	5,659	27,708,953	10.70	772,412	0.30	1,282.52
18694	Coleman, TX	3,599	2,129	7,221,414	2.79	0.00	0.00	1,290.80
18748	College Station--Bryan, TX	206,137	86,504	211,410,239	81.63	179,498	0.07	2,525.39
18755	Collins, NY	5,448	1,680	6,054,287	2.34	41,064	0.02	2,330.62
18760	Collinsville, OK	4,706	2,040	8,891,071	3.43	46,681	0.02	1,370.87
18775	Colonial Beach, VA	3,975	2,539	4,478,990	1.73	28,648	0.01	2,298.55

18829	Colorado City, TX	5,839	1,807	7,212,210	2.78	0.00	0.00	2,096.85
18856	Colorado Springs, CO	632,494	254,131	518,938,356	200.36	1,049,396	0.41	3,156.74
18883	Columbia, KY	5,018	2,036	8,760,295	3.38	99,489	0.04	1,483.58
18910	Columbia, MS	6,236	2,826	16,311,106	6.30	62,292	0.02	990.19
18937	Columbia, MO	141,831	62,836	174,042,803	67.20	710,720	0.27	2,110.63
18964	Columbia, SC	590,407	258,608	951,809,584	367.50	18,239,231	7.04	1,606.57
18991	Columbia, TN	42,423	18,828	78,076,538	30.15	25,459	0.01	1,407.27
19018	Columbia City, IN	10,256	4,613	15,631,799	6.04	48,844	0.02	1,699.29
19045	Columbia Falls, MT	6,589	3,158	11,008,998	4.25	2,697	0.00	1,550.13
19072	Columbiana, OH	9,160	4,571	18,081,221	6.98	182,403	0.07	1,312.10
19099	Columbus, GA--AL	267,746	117,135	369,997,871	142.86	2,247,227	0.87	1,874.22
19126	Columbus, IN	60,982	26,694	72,160,366	27.86	838,584	0.32	2,188.77
19180	Columbus, MS	26,895	12,698	52,011,870	20.08	723,768	0.28	1,339.27
19207	Columbus, NE	24,838	10,276	34,920,337	13.48	558,476	0.22	1,842.20
19234	Columbus, OH	1,567,254	672,389	1,336,848,856	516.16	20,362,512	7.86	3,036.37
19288	Columbus, WI	6,977	3,056	10,566,473	4.08	92,621	0.04	1,710.16
19342	Colusa, CA	6,955	2,677	7,679,682	2.97	0.00	0.00	2,345.59
19369	Colville, WA	5,058	2,328	8,356,417	3.23	0.00	0.00	1,567.68
19450	Commerce, GA	7,688	3,196	26,764,385	10.33	92,059	0.04	743.97
19477	Commerce, TX	8,320	3,217	8,656,431	3.34	56,945	0.02	2,489.33
19504	Concord--Walnut Creek, CA	538,583	211,815	455,224,735	175.76	1,690,188	0.65	3,064.25
19531	Concord, NH	42,549	18,694	69,017,412	26.65	2,021,718	0.78	1,596.72
19558	Concord, NC	278,612	111,573	518,146,261	200.06	1,327,468	0.51	1,392.66
19585	Concordia, KS	5,031	2,511	8,093,559	3.12	0.00	0.00	1,609.95
19597	Conesus Lake, NY	4,867	3,126	12,397,369	4.79	13,079,331	5.05	1,016.79
19612	Conneaut, OH	12,072	5,486	21,440,403	8.28	43,079	0.02	1,458.29
19639	Conneaut Lakeshore, PA	2,846	2,522	9,758,926	3.77	3,850,135	1.49	755.32
19666	Connell, WA	5,437	1,021	5,636,806	2.18	0.00	0.00	2,498.18
19686	Connellsville, PA	30,777	15,316	53,360,867	20.60	174,664	0.07	1,493.83
19693	Connersville, IN	14,401	7,049	19,300,654	7.45	39,566	0.02	1,932.49
19801	Conway, AR	66,619	29,045	85,159,076	32.88	719,123	0.28	2,026.12
19811	Conway, NH	5,272	3,777	22,685,214	8.76	754,532	0.29	601.91
19828	Cookeville, TN	49,089	22,181	117,742,211	45.46	244,853	0.09	1,079.82
19862	Coolbaugh--Pocono Pines, PA	24,893	13,218	51,130,883	19.74	2,208,636	0.85	1,260.93
19882	Coolidge, AZ	12,008	4,486	10,720,219	4.14	19,717	0.01	2,901.11
19936	Coos Bay, OR	31,688	14,678	37,884,070	14.63	2,389,237	0.92	2,166.39
19970	Coquí--Jobos, PR	11,725	5,588	11,507,372	4.44	13,840	0.01	2,638.97
19990	Coquille, OR	4,373	2,030	8,894,922	3.43	296,360	0.11	1,273.31
20044	Corcoran, CA	22,377	4,294	16,284,138	6.29	0.00	0.00	3,559.06
20071	Cordele, GA	10,931	5,224	22,269,842	8.60	71,998	0.03	1,271.28
20098	Corinth, MS	12,464	6,085	33,152,371	12.80	38,239	0.01	973.73
20125	Corinth, NY	3,870	2,108	7,666,472	2.96	415,864	0.16	1,307.41
20152	Cornelia--Baldwin, GA	19,489	6,859	50,675,336	19.57	246,570	0.10	996.07
20206	Corning, CA	8,459	3,047	7,891,219	3.05	0.00	0.00	2,776.34
20233	Corning, NY	19,541	9,909	27,919,163	10.78	536,596	0.21	1,812.77
20247	Corona de Tucson, AZ	7,866	2,696	8,889,233	3.43	0.00	0.00	2,291.86
20287	Corpus Christi, TX	339,066	143,128	334,817,107	129.27	3,706,849	1.43	2,622.86
20314	Corry, PA	6,224	2,822	10,778,353	4.16	3,552	0.00	1,495.60
20341	Corsicana, TX	24,380	9,346	40,202,339	15.52	346,526	0.13	1,570.65
20368	Cortez, CO	8,628	3,914	11,001,477	4.25	70,393	0.03	2,031.22
20395	Cortland, NY	24,866	10,897	26,789,698	10.34	121,157	0.05	2,404.01
20422	Corvallis, OR	66,791	28,654	45,203,631	17.45	121,295	0.05	3,826.86
20442	Corydon, IN	5,696	2,509	9,294,847	3.59	0.00	0.00	1,587.18
20476	Coshocton, OH	12,334	6,012	20,227,058	7.81	155,354	0.06	1,579.32
20503	Cottage Grove, OR	11,826	4,816	13,593,000	5.25	177,162	0.07	2,253.31
20595	Cottonwood (Yavapai County)--Verde Village, AZ	29,121	13,877	43,787,055	16.91	0.00	0.00	1,722.50
20719	Covington, TN	7,320	3,335	15,533,524	6.00	0.00	0.00	1,220.50
20746	Covington, VA	7,745	4,051	18,976,990	7.33	595,459	0.23	1,057.04
20773	Coxsackie, NY	5,384	1,685	9,745,358	3.76	37,258	0.01	1,430.89
20827	Craig, CO	9,650	4,288	14,247,448	5.50	0.00	0.00	1,754.24
20881	Crawfordsville, IN	17,863	8,008	25,306,177	9.77	77,556	0.03	1,828.21
20890	Crawfordville, FL	10,124	3,912	25,172,054	9.72	0.00	0.00	1,041.67
20899	Creedmoor, NC	7,482	3,022	17,587,508	6.79	84,991	0.03	1,101.82
20908	Crescent City, CA	15,620	6,674	42,311,248	16.34	226,006	0.09	956.14
20980	Cresson, PA	6,512	3,002	10,052,866	3.88	0.00	0.00	1,677.73
20985	Crestline, OH	4,597	2,213	8,238,992	3.18	13,768	0.01	1,445.10
20989	Crestline--Lake Arrowhead, CA	22,272	17,901	43,643,846	16.85	3,478,474	1.34	1,321.70
21016	Creston, IA	7,507	3,668	11,693,544	4.51	4,916	0.00	1,662.72
21043	Crestview, FL	46,816	18,409	103,195,003	39.84	1,796,281	0.69	1,174.99
21070	Creswell, OR	6,137	2,358	6,328,496	2.44	42,826	0.02	2,511.62
21097	Crete, NE	6,959	2,411	6,741,838	2.60	80,171	0.03	2,673.41
21151	Crisfield, MD	3,509	2,036	6,963,110	2.69	396,409	0.15	1,305.20
21205	Crockett, TX	5,935	2,826	16,989,948	6.56	0.00	0.00	904.75
21232	Crookston, MN	7,618	3,441	12,039,712	4.65	0.00	0.00	1,638.79
21340	Crossett, AR	7,184	3,550	23,335,570	9.01	470,878	0.18	797.34
21394	Crossville, TN	19,949	9,868	69,413,715	26.80	3,012,365	1.16	744.34
21421	Crowley, LA	13,168	6,429	18,349,470	7.08	17,630	0.01	1,858.63
21448	Crozet, VA	9,378	3,779	11,622,504	4.49	68,900	0.03	2,089.82
21475	Cruz Bay, VI	2,964	2,681	8,045,975	3.11	45,755	0.02	954.11
21502	Crystal City, TX	6,709	2,670	9,172,766	3.54	11,147	0.00	1,894.33
21529	Crystal River, FL	7,834	4,847	36,480,222	14.09	2,979,925	1.15	556.19
21556	Crystal Springs, MS	5,057	2,151	10,245,447	3.96	25,197	0.01	1,278.38
21610	Cuero, TX	7,619	3,020	11,304,553	4.36	45,653	0.02	1,745.59

21637	Cullman, AL	21,165	9,371	55,661,380	21.49	455,574	0.18	984.83
21664	Cullowhee, NC	9,134	3,147	15,791,969	6.10	0.00	0.00	1,498.04
21691	Culpeper, VA	22,563	8,059	24,269,595	9.37	64,317	0.02	2,407.86
21745	Cumberland, MD--WV--PA	46,296	22,834	82,089,280	31.69	680,362	0.26	1,460.68
21772	Cushing, OK	6,595	3,332	24,117,087	9.31	30,090	0.01	708.25
21853	Cynthiana, KY	6,393	2,952	7,740,229	2.99	143,012	0.06	2,139.19
21893	Dade City, FL	20,304	7,856	37,288,780	14.40	973,310	0.38	1,410.27
21934	Dahlonega, GA	6,508	1,403	8,151,821	3.15	249	0.00	2,067.71
21988	Dalhart, TX	8,352	3,489	9,061,417	3.50	4,719	0.00	2,387.22
22015	Dallas, OR	17,625	7,189	14,233,477	5.50	0.00	0.00	3,207.12
22042	Dallas--Fort Worth--Arlington, TX	5,732,354	2,243,270	4,524,441,010	1,746.90	64,147,875	24.77	3,281.45
22069	Dalton, GA	67,830	25,333	148,895,536	57.49	200,226	0.08	1,179.88
22096	Danbury, CT--NY	171,680	68,643	306,884,173	118.49	15,585,535	6.02	1,448.92
22177	Dansville, NY	4,806	2,321	8,275,503	3.20	0.00	0.00	1,504.14
22204	Danville, IL	40,044	18,786	71,985,501	27.79	2,231,770	0.86	1,440.76
22231	Danville, KY	19,814	8,752	35,260,301	13.61	135,784	0.05	1,455.41
22253	Danville, VA--NC	46,683	24,055	94,048,065	36.31	1,443,948	0.56	1,285.60
22260	Danville--Mahoning, PA	9,771	4,698	13,499,941	5.21	44,129	0.02	1,874.58
22366	Davenport, IA--IL	285,211	130,167	349,283,232	134.86	19,693,324	7.60	2,114.88
22420	Davis, CA	77,034	29,345	31,500,260	12.16	90,331	0.03	6,333.83
22528	Dayton, OH	674,046	308,659	828,517,063	319.89	6,799,497	2.63	2,107.10
22555	Dayton, TN	9,688	4,259	23,619,178	9.12	613,490	0.24	1,062.35
22582	Dayton, TX	6,879	2,908	14,002,995	5.41	0.00	0.00	1,272.34
22612	Daytona Beach--Palm Coast--Port Orange, FL	402,126	216,962	550,006,605	212.36	31,608,090	12.20	1,893.62
22616	Dayton Northeast, NV	6,248	2,375	9,942,625	3.84	0.00	0.00	1,627.56
22622	Dayton Southwest, NV	7,547	3,184	11,650,600	4.50	3,839	0.00	1,677.74
22690	Decatur, AL	60,458	26,455	112,586,219	43.47	1,051,392	0.41	1,390.81
22717	Decatur, IL	86,287	42,057	142,726,115	55.11	7,596,199	2.93	1,565.81
22744	Decatur, IN	10,441	4,820	16,986,883	6.56	16,644	0.01	1,591.94
22771	Decatur, TX	6,486	2,608	16,051,644	6.20	0.00	0.00	1,046.54
22798	Decorah, IA	7,993	3,384	13,456,481	5.20	111,964	0.04	1,538.42
22811	Dededo--Apotgan--Tamuning, GU	128,164	43,957	142,866,110	55.16	0.00	0.00	2,323.46
22879	Defiance, OH	17,775	7,987	32,034,755	12.37	1,386,916	0.54	1,437.10
22933	DeFuniak Springs, FL	6,977	3,065	18,569,808	7.17	691,086	0.27	973.10
22960	DeKalb, IL	64,736	26,985	66,387,396	25.63	626,929	0.24	2,525.56
22987	Delano, CA	44,410	11,713	19,076,298	7.37	0.00	0.00	6,029.54
22995	Delano, MN	6,178	2,307	8,010,938	3.09	0.00	0.00	1,997.39
23041	Delavan, WI	12,354	6,703	23,555,903	9.09	7,135,101	2.75	1,358.33
23080	Delhi, CA	10,274	2,730	6,061,316	2.34	0.00	0.00	4,390.06
23176	Delphos, OH	7,266	3,242	8,901,554	3.44	73,578	0.03	2,114.11
23203	Del Rio, TX	42,680	15,789	48,712,813	18.81	215,425	0.08	2,269.23
23230	Delta, CO	8,190	3,553	16,126,572	6.23	129,608	0.05	1,315.34
23311	Deltona, FL	210,712	86,104	282,265,175	108.98	12,579,177	4.86	1,933.44
23338	Deming, NM	14,913	6,492	21,230,088	8.20	0.00	0.00	1,819.33
23365	Demopolis, AL	6,227	2,986	11,781,694	4.55	82,368	0.03	1,368.89
23419	Denison, IA	8,142	3,000	11,637,914	4.49	23,959	0.01	1,811.98
23473	Denton, MD	5,009	1,941	8,458,496	3.27	92,599	0.04	1,533.75
23500	Denton--Lewisville, TX	429,461	166,497	389,741,508	150.48	4,912,786	1.90	2,853.94
23513	Denton Southwest, TX	14,105	5,719	18,291,464	7.06	64,122	0.02	1,997.20
23527	Denver--Aurora, CO	2,686,147	1,125,043	1,669,352,291	644.54	29,334,833	11.33	4,167.54
23608	De Queen, AR	5,894	2,163	12,462,732	4.81	50,899	0.02	1,224.88
23662	DeRidder, LA	12,126	5,563	37,627,641	14.53	224,195	0.09	834.66
23716	Desert Hot Springs, CA	45,767	18,838	36,465,259	14.08	0.00	0.00	3,250.66
23743	Des Moines, IA	542,486	232,461	582,080,584	224.74	7,226,317	2.79	2,413.81
23797	De Soto, MO	7,649	3,440	11,394,754	4.40	363,295	0.14	1,738.59
23824	Detroit, MI	3,776,890	1,647,476	3,327,686,104	1,284.83	87,241,053	33.68	2,939.61
23851	Detroit Lakes, MN	10,234	5,956	23,834,267	9.20	25,717,335	9.93	1,112.09
23878	Devils Lake, ND	7,493	3,787	13,136,265	5.07	14,898	0.01	1,477.34
23986	DeWitt, IA	5,162	2,250	10,370,231	4.00	0.00	0.00	1,289.22
24008	Dexter, MI	5,285	2,155	6,459,898	2.49	3,796	0.00	2,118.93
24013	Dexter, MO	9,635	4,675	20,056,904	7.74	243,643	0.09	1,244.19
24040	Diamondhead, MS	9,044	4,380	13,122,331	5.07	224,519	0.09	1,785.04
24094	Dickinson, ND	25,674	11,897	31,747,884	12.26	199,866	0.08	2,094.48
24121	Dickson, TN	16,543	7,239	42,607,380	16.45	163,237	0.06	1,005.60
24175	Dillon, MT	4,429	2,221	7,115,148	2.75	0.00	0.00	1,612.20
24202	Dillon, SC	8,484	3,955	16,395,248	6.33	111,569	0.04	1,340.23
24256	Discovery Bay, CA	15,939	6,271	10,883,779	4.20	2,879,325	1.11	3,792.97
24283	Dixon, CA	18,876	6,524	11,382,169	4.39	6,653	0.00	4,295.19
24310	Dixon, IL	15,987	6,712	20,246,217	7.82	996,920	0.38	2,045.13
24337	Dodge City, KS	27,702	9,853	28,277,230	10.92	332,221	0.13	2,537.30
24364	Dodgeville, WI	4,898	2,199	8,430,135	3.25	0.00	0.00	1,504.81
24391	Donaldsonville, LA	12,461	5,596	40,529,779	15.65	1,506,152	0.58	796.30
24445	Dos Palos, CA	7,721	2,340	5,938,663	2.29	0.00	0.00	3,367.31
24472	Dothan, AL	72,423	33,948	142,674,706	55.09	387,556	0.15	1,314.70
24499	Douglas, AZ	16,582	6,504	14,195,977	5.48	0.00	0.00	3,025.31
24526	Douglas, GA	14,258	6,099	42,977,840	16.59	537,942	0.21	859.23
24539	Douglas, MI	3,259	2,651	10,961,033	4.23	1,401,554	0.54	770.07
24553	Douglas, WY	6,498	3,120	8,493,607	3.28	0.00	0.00	1,981.46
24580	Dover, DE	123,101	48,756	187,266,900	72.30	2,683,061	1.04	1,702.54
24607	Dover--Rochester, NH--ME	72,391	33,561	135,487,667	52.31	2,690,766	1.04	1,383.83
24634	Dowagiac, MI	5,896	2,689	9,212,192	3.56	121,550	0.05	1,657.65
24715	Dublin, GA	20,842	9,337	52,916,176	20.43	425,312	0.16	1,020.11
24796	DuBois, PA	11,656	5,625	18,542,455	7.16	143,022	0.06	1,628.10

24823	Dubuque, IA--IL	70,332	31,475	88,492,622	34.17	227,949	0.09	2,058.47
24850	Duluth, MN--WI	119,411	55,048	173,182,698	66.87	12,812,572	4.95	1,785.82
24877	Dumas, AR	4,308	2,143	8,046,385	3.11	0.00	0.00	1,386.67
24904	Dumas, TX	14,639	5,632	12,787,571	4.94	0.00	0.00	2,964.98
24931	Duncan, OK	20,353	10,118	35,251,156	13.61	166,641	0.06	1,495.38
24958	Dundee, MI	5,252	2,314	10,104,534	3.90	95,995	0.04	1,346.19
25012	Dunkirk--Fredonia, NY	23,410	10,746	33,031,000	12.75	117,554	0.05	1,835.60
25039	Dunn, NC	13,707	6,504	28,778,425	11.11	136,962	0.05	1,233.60
25093	Du Quoin, IL	5,933	2,969	10,516,647	4.06	53,516	0.02	1,461.15
25120	Durand, MI	5,056	2,354	9,790,978	3.78	123,539	0.05	1,337.45
25147	Durango, CO	19,114	9,232	24,477,902	9.45	85,392	0.03	2,022.44
25201	Durant, OK	19,324	8,259	31,095,467	12.01	41,673	0.02	1,609.52
25216	Durham, NH	12,117	2,548	10,453,067	4.04	63,609	0.02	3,002.27
25228	Durham, NC	396,118	173,410	474,887,900	183.36	3,384,320	1.31	2,160.39
25237	Duvall, WA	8,165	2,840	6,406,787	2.47	3,707	0.00	3,300.76
25309	Dyersburg, TN	16,790	7,674	33,607,141	12.98	227,443	0.09	1,293.95
25390	Eagle, CO	7,419	2,640	8,821,345	3.41	45,496	0.02	2,178.25
25480	Eagle Mountain, UT	10,269	2,550	5,234,338	2.02	0.00	0.00	5,081.17
25498	Eagle Pass, TX	54,083	18,705	54,765,192	21.14	364,285	0.14	2,557.73
25579	Earlimart, CA	7,470	1,883	3,496,392	1.35	0.00	0.00	5,533.48
25598	East Aurora, NY	8,765	3,997	15,070,063	5.82	43,792	0.02	1,506.38
25658	East Hampton North--Springs--Northwest Harbor, NY	21,812	15,022	92,856,914	35.85	5,870,108	2.27	608.39
25687	East Liverpool, OH--WV--PA	21,126	10,424	40,213,217	15.53	1,629,926	0.63	1,360.65
25714	Eastman, GA	6,220	2,778	15,441,436	5.96	185,369	0.07	1,043.28
25741	Easton, MD	18,033	8,357	28,877,915	11.15	343,472	0.13	1,617.33
25768	East Palestine, OH	4,634	2,085	7,528,284	2.91	0.00	0.00	1,594.25
25849	East Stroudsburg--Stroudsburg, PA	47,891	19,080	100,846,909	38.94	815,695	0.31	1,229.95
25876	East Tawas, MI	4,844	3,004	12,962,372	5.00	0.00	0.00	967.87
25903	East Troy, WI	5,309	2,453	10,726,094	4.14	1,653,078	0.64	1,281.94
25930	Eaton, CO	5,823	2,174	5,595,173	2.16	0.00	0.00	2,695.45
25957	Eaton, OH	8,067	3,860	11,638,626	4.49	1,810	0.00	1,795.18
25984	Eaton Rapids, MI	5,076	2,314	7,263,886	2.80	143,061	0.06	1,809.88
26038	Eau Claire, WI	105,475	46,055	161,862,928	62.50	10,233,969	3.95	1,687.72
26065	Ebensburg, PA	4,880	2,350	6,706,721	2.59	31,708	0.01	1,884.55
26092	Eden, NC	16,323	8,197	36,869,368	14.24	42,294	0.02	1,146.65
26119	Edenton, NC	4,329	2,361	9,287,029	3.59	178,962	0.07	1,207.28
26173	Edgerton, WI	8,360	4,277	16,032,838	6.19	495,146	0.19	1,350.50
26227	Edinboro, PA	5,730	2,627	6,312,077	2.44	194,847	0.08	2,351.15
26254	Edna, TX	5,910	2,619	9,569,304	3.69	0.00	0.00	1,599.58
26275	Edwards--Avon, CO	16,518	11,151	30,052,310	11.60	584,367	0.23	1,423.57
26308	Effingham, IL	13,990	6,588	35,160,390	13.58	75,129	0.03	1,030.53
26362	Elberton, GA	5,700	2,770	13,004,624	5.02	70,348	0.03	1,135.21
26375	Elburn, IL	6,395	2,334	9,232,591	3.56	0.00	0.00	1,793.97
26389	El Campo, TX	13,286	5,171	20,274,190	7.83	19,527	0.01	1,697.26
26405	El Centro, CA	74,376	24,115	50,120,900	19.35	45,518	0.02	3,843.37
26422	Eldersburg, MD	30,486	11,346	47,603,413	18.38	474,049	0.18	1,658.67
26443	Eldon, MO	4,513	2,168	8,645,172	3.34	0.00	0.00	1,352.04
26470	El Dorado, AR	18,698	8,867	52,478,274	20.26	0.00	0.00	922.81
26524	El Dorado, KS	12,774	5,819	19,285,859	7.45	20,061	0.01	1,715.48
26659	Elgin, TX	10,779	3,823	12,346,592	4.77	0.00	0.00	2,261.15
26686	Elizabeth City, NC	22,834	10,393	42,775,666	16.52	23,115	0.01	1,382.56
26750	Elizabethtown--Radcliff, KY	76,441	32,896	144,587,421	55.83	1,299,087	0.50	1,369.28
26767	Elk City, OK	11,124	5,740	23,342,372	9.01	0.00	0.00	1,234.28
26794	Elkhart, IN--MI	148,199	59,094	245,890,129	94.94	8,088,284	3.12	1,561.00
26821	Elkhorn, WI	11,876	5,034	17,973,247	6.94	144,932	0.06	1,711.36
26875	Elkins, WV	11,109	5,395	18,442,398	7.12	0.00	0.00	1,560.11
26902	Elko, NV	21,695	9,136	32,529,312	12.56	0.00	0.00	1,727.36
26956	Elkton, VA	5,032	2,933	12,446,028	4.81	63,976	0.02	1,047.15
26983	Ellensburg, WA	21,518	10,092	22,894,467	8.84	55,313	0.02	2,434.27
27010	Ellenville, NY	7,090	2,648	8,555,617	3.30	77,769	0.03	2,146.31
27037	Ellijay, GA	6,738	3,738	34,217,672	13.21	291,044	0.11	510.01
27085	Ellwood City, PA	13,155	6,342	19,061,495	7.36	322,979	0.12	1,787.44
27118	Elmira, NY	62,468	29,533	82,097,640	31.70	1,180,585	0.46	1,970.72
27253	El Paso, TX--NM	854,584	315,198	662,734,881	255.88	2,555,915	0.99	3,339.74
27261	El Paso de Robles (Paso Robles)--Atascadero, CA	67,804	27,041	77,603,788	29.96	114,779	0.04	2,262.92
27280	El Reno, OK	14,346	6,252	22,571,973	8.72	12,473	0.00	1,646.11
27290	Elsa, TX	12,984	4,221	16,201,322	6.26	0.00	0.00	2,075.66
27307	Elwood, IN	9,199	4,448	11,996,702	4.63	0.00	0.00	1,985.99
27361	Ely, NV	4,455	2,284	8,018,080	3.10	0.00	0.00	1,439.05
27469	Emmett, ID	10,173	4,191	14,841,901	5.73	204,462	0.08	1,775.24
27523	Emporia, KS	24,082	11,224	28,974,487	11.19	210,549	0.08	2,152.66
27550	Emporia, VA	6,871	3,067	16,944,802	6.54	153,998	0.06	1,050.22
27631	Enid, OK	50,194	22,482	76,371,567	29.49	37,260	0.01	1,702.23
27658	Ennis, TX	19,763	7,195	32,161,351	12.42	904,179	0.35	1,591.54
27685	Enterprise, AL	31,258	13,725	61,504,880	23.75	151,495	0.06	1,316.28
27712	Ephraim, UT	5,049	1,680	4,521,315	1.75	0.00	0.00	2,892.27
27739	Ephrata, WA	8,050	3,210	11,064,057	4.27	0.00	0.00	1,884.43
27766	Erie, PA	187,820	85,013	189,948,084	73.34	595,822	0.23	2,560.97
27793	Erwin, TN	8,678	4,077	15,347,733	5.93	12,216	0.00	1,464.45
27820	Escalon, CA	7,480	2,723	5,148,439	1.99	0.00	0.00	3,762.91
27847	Escanaba, MI	21,159	10,444	46,782,957	18.06	415,095	0.16	1,171.40
27874	Española, NM	23,931	10,382	52,155,628	20.14	422,050	0.16	1,188.39
27901	Estacada, OR	5,267	1,992	7,746,329	2.99	16,758	0.01	1,761.02

27928	Estes Park, CO	7,907	6,112	31,468,729	12.15	701,256	0.27	650.77
27955	Estherville, IA	5,774	2,675	8,936,595	3.45	0.00	0.00	1,673.41
28009	Etowah, TN	4,513	2,158	11,668,955	4.51	0.00	0.00	1,001.68
28063	Eudora, KS	6,400	2,419	6,785,190	2.62	109,922	0.04	2,442.96
28090	Eufaula, AL--GA	9,184	4,482	18,010,672	6.95	28,095	0.01	1,320.69
28117	Eugene, OR	270,179	116,321	190,326,261	73.49	164,467	0.06	3,676.64
28144	Eunice, LA	10,510	4,863	18,473,203	7.13	78,619	0.03	1,473.53
28198	Eureka, CA	45,951	20,603	48,677,864	18.79	3,777,810	1.46	2,444.90
28225	Eureka, IL	5,401	2,216	6,532,024	2.52	124,341	0.05	2,141.53
28262	Eureka, MO	14,027	4,870	24,177,257	9.33	43,957	0.02	1,502.64
28306	Evanston, WY	11,416	5,057	19,875,338	7.67	114,902	0.04	1,487.64
28333	Evansville, IN	206,855	94,932	292,028,104	112.75	2,911,523	1.12	1,834.59
28360	Evansville, WI	6,321	2,620	7,260,009	2.80	15	0.00	2,255.00
28441	Evergreen, CO	10,218	4,424	24,502,090	9.46	219,473	0.08	1,080.09
28495	Excelsior Springs, MO	9,840	4,435	14,763,042	5.70	0.00	0.00	1,726.30
28506	Exeter, CA	10,973	3,909	7,432,151	2.87	0.00	0.00	3,823.92
28511	Exeter, NH	16,165	7,629	30,385,804	11.73	317,039	0.12	1,377.85
28522	Fabens, TX	7,094	2,476	4,379,984	1.69	58,739	0.02	4,194.85
28549	Fairbanks, AK	71,396	30,180	192,442,666	74.30	6,579,721	2.54	960.88
28603	Fairbury, NE	4,011	2,022	6,112,076	2.36	10,793	0.00	1,699.66
28657	Fairfield, CA	150,122	50,402	105,694,640	40.81	620,103	0.24	3,678.66
28684	Fairfield, IL	4,766	2,540	8,447,586	3.26	63,580	0.02	1,461.23
28711	Fairfield, IA	9,211	4,743	13,943,090	5.38	118,241	0.05	1,710.98
28765	Fairfield Glade, TN	8,212	5,118	24,954,953	9.64	1,035,173	0.40	852.29
28766	Fairhope--Daphne, AL	76,807	33,719	152,977,898	59.07	674,017	0.26	1,300.38
28846	Fairmont, MN	8,387	4,180	9,423,560	3.64	986,276	0.38	2,305.10
28873	Fairmont, WV	31,694	15,332	52,287,598	20.19	1,822,186	0.70	1,569.91
28981	Fajardo, PR	68,587	40,103	88,989,581	34.36	573,209	0.22	1,996.18
28995	Falcon, CO	21,348	6,627	21,952,794	8.48	0.00	0.00	2,518.63
29008	Falfurrias, TX	4,497	2,027	5,662,317	2.19	0.00	0.00	2,056.96
29024	Fallbrook, CA	41,305	14,606	67,408,147	26.03	72,463	0.03	1,587.04
29035	Fallon, NV	16,753	7,153	36,159,767	13.96	18,327	0.01	1,199.95
29062	Falls City, NE	4,133	2,148	8,683,749	3.35	12,085	0.00	1,232.70
29089	Fargo, ND--MN	216,214	98,798	201,323,267	77.73	295,424	0.11	2,781.55
29116	Faribault, MN	24,013	8,902	26,523,666	10.24	614,025	0.24	2,344.83
29251	Farmington, MO	32,804	13,603	46,756,573	18.05	104,259	0.04	1,817.11
29278	Farmington, NM	51,763	20,575	84,492,772	32.62	35,476	0.01	1,586.71
29305	Farmville, NC	4,380	2,204	7,636,071	2.95	0.00	0.00	1,485.60
29332	Farmville, VA	7,916	3,005	16,997,941	6.56	291,443	0.11	1,206.17
29440	Fayetteville, NC	325,008	137,211	507,440,035	195.92	5,309,514	2.05	1,658.85
29467	Fayetteville, TN	10,120	4,817	32,205,658	12.43	0.00	0.00	813.85
29494	Fayetteville--Springdale--Rogers, AR--MO	373,687	150,509	513,516,214	198.27	6,271,423	2.42	1,884.74
29555	Fenton, MI	38,156	16,869	76,831,372	29.66	14,410,391	5.56	1,286.24
29575	Fergus Falls, MN	13,116	6,302	19,777,470	7.64	1,563,786	0.60	1,717.63
29608	Fernandina Beach--Yulee, FL	50,805	26,223	130,935,030	50.55	2,945,658	1.14	1,004.96
29656	Fernley, NV	19,233	7,298	27,445,794	10.60	0.00	0.00	1,814.97
29683	Ferriday, LA	5,169	2,213	12,525,970	4.84	0.00	0.00	1,068.79
29710	Fillmore, CA	16,397	4,726	6,819,111	2.63	0.00	0.00	6,227.80
29737	Findlay, OH	48,144	22,745	66,381,098	25.63	409,535	0.16	1,878.43
29764	Firebaugh, CA	8,117	2,246	6,443,572	2.49	143,103	0.06	3,262.62
29769	Fire Island, NY	998	3,990	7,418,767	2.86	133,374	0.05	348.41
29775	Firestone--Frederick, CO	35,447	12,207	39,409,127	15.22	505,251	0.20	2,329.59
29791	Fitzgerald, GA	11,281	5,354	22,024,209	8.50	525,156	0.20	1,326.62
29818	Flagstaff, AZ	79,842	32,500	75,789,980	29.26	78,821	0.03	2,728.46
29846	Flemington--Raritan, NJ	24,401	9,571	47,639,244	18.39	60,341	0.02	1,326.60
29872	Flint, MI	298,964	139,045	532,132,381	205.46	4,508,268	1.74	1,455.11
29899	Flora, IL	4,793	2,261	8,250,056	3.19	0.00	0.00	1,504.69
29953	Florence, AL	78,925	38,442	141,482,263	54.63	367,280	0.14	1,444.81
29980	Florence East, AZ	14,049	2,796	6,876,834	2.66	0.00	0.00	5,291.21
30034	Florence, OR	11,477	6,674	20,668,683	7.98	40,058	0.02	1,438.18
30061	Florence, SC	89,436	40,455	176,218,906	68.04	1,465,145	0.57	1,314.49
30073	Florence West, AZ	11,636	5,032	15,214,599	5.87	0.00	0.00	1,980.80
30088	Floresville, TX	6,313	2,449	9,978,132	3.85	15,265	0.01	1,638.64
30171	Foley--Gulf Shores, AL	40,920	26,434	127,027,183	49.05	1,097,944	0.42	834.33
30223	Fond du Lac, WI	54,731	24,532	63,947,869	24.69	809,532	0.31	2,216.69
30232	Fontana-on-Geneva Lake, WI	10,466	7,382	26,554,779	10.25	8,888,006	3.43	1,020.79
30331	Forest City--Spindale, NC	20,760	9,937	69,648,245	26.89	190,521	0.07	772.00
30358	Forest Lake, MN	21,882	9,111	36,293,421	14.01	11,370,060	4.39	1,561.55
30439	Forney, TX	41,112	13,983	50,965,415	19.68	183,299	0.07	2,089.25
30466	Forrest City, AR	8,557	4,074	18,165,350	7.01	50,824	0.02	1,220.04
30493	Forsyth, GA	4,852	2,158	13,472,380	5.20	31,627	0.01	932.77
30520	Forsyth, MO	7,423	3,724	17,087,197	6.60	43,136	0.02	1,125.14
30547	Fort Atkinson, WI	13,852	6,067	17,880,313	6.90	291,750	0.11	2,006.48
30574	Fort Bragg, CA	10,668	5,124	25,403,271	9.81	355,247	0.14	1,087.65
30628	Fort Collins, CO	326,332	138,125	305,559,749	117.98	18,260,733	7.05	2,766.06
30682	Fort Dodge, IA	24,699	11,246	35,262,225	13.61	515,550	0.20	1,814.13
30736	Fort Irwin, CA	8,096	2,462	9,367,563	3.62	0.00	0.00	2,238.42
30748	Fort Leonard Wood--St. Robert--Waynesville, MO	31,672	9,536	67,797,845	26.18	21,373	0.01	1,209.92
30755	Fort Lupton, CO	7,856	2,749	6,035,607	2.33	0.00	0.00	3,371.15
30763	Fort Madison, IA--IL	10,278	5,081	15,440,349	5.96	0.00	0.00	1,724.05
30790	Fort Meade, FL	4,874	2,381	6,007,348	2.32	68,544	0.03	2,101.36
30817	Fort Morgan, CO	13,473	5,011	14,352,958	5.54	0.00	0.00	2,431.20
30844	Fort Payne, AL	8,380	3,335	22,392,683	8.65	30,508	0.01	969.25

30871	Fort Polk South, LA	9,983	3,622	24,493,975	9.46	65,357	0.03	1,055.60
30885	Fort Rucker--Daleville, AL	7,157	3,126	20,113,274	7.77	0.00	0.00	921.61
30898	Fort Scott, KS	7,439	3,603	13,215,963	5.10	14,336	0.01	1,457.85
30925	Fort Smith, AR--OK	125,811	55,567	191,590,332	73.97	838,677	0.32	1,700.76
30952	Fort Stockton, TX	8,551	3,658	15,502,282	5.99	0.00	0.00	1,428.63
30979	Fortuna, CA	12,784	5,408	15,077,301	5.82	1,091	0.00	2,196.04
31033	Fort Valley, GA	9,704	4,195	15,048,253	5.81	32,622	0.01	1,670.18
31087	Fort Wayne, IN	335,934	144,476	423,710,136	163.60	699,749	0.27	2,053.44
31114	Fostoria, OH	14,295	6,652	21,518,921	8.31	213,934	0.08	1,720.53
31150	Four Corners, FL	92,396	50,820	218,809,161	84.48	10,504,530	4.06	1,093.67
31195	Frankenmuth, MI	5,045	2,475	7,571,326	2.92	99,073	0.04	1,725.79
31222	Frankfort, IN	16,775	6,650	19,388,846	7.49	0.00	0.00	2,240.83
31249	Frankfort, KY	37,844	18,234	57,830,360	22.33	1,336,195	0.52	1,694.88
31262	Frankfort, MI	2,603	2,627	10,974,513	4.24	132,291	0.05	614.31
31276	Franklin, KY	11,597	4,976	21,591,964	8.34	46,538	0.02	1,391.08
31303	Franklin, LA	9,491	4,516	16,048,914	6.20	158,097	0.06	1,531.67
31330	Franklin, NH	6,659	3,080	10,943,840	4.23	537,804	0.21	1,575.93
31384	Franklin, NC	9,358	5,011	36,169,299	13.97	823,959	0.32	670.10
31411	Franklin (Venango County), PA	8,500	4,324	14,564,456	5.62	74,075	0.03	1,511.55
31438	Franklin, VA	8,749	4,228	16,677,506	6.44	112,306	0.04	1,358.70
31478	Fraser, CO	3,178	5,385	11,535,390	4.45	12,925	0.00	713.54
31519	Frederick, MD	176,456	68,467	207,956,090	80.29	1,761,196	0.68	2,197.67
31573	Fredericksburg, TX	11,641	6,225	20,276,772	7.83	14,339	0.01	1,486.93
31600	Fredericksburg, VA	167,679	64,150	232,112,733	89.62	3,161,931	1.22	1,871.02
31627	Fredericktown, MO	4,986	2,187	8,465,897	3.27	16,415	0.01	1,525.38
31660	Freeland, MI	7,412	2,282	21,912,258	8.46	16,987	0.01	876.08
31668	Freeland, PA	5,754	2,753	4,047,235	1.56	0.00	0.00	3,682.22
31672	Freeland, WA	7,907	5,367	31,280,459	12.08	347,869	0.13	654.69
31681	Freeport, IL	24,135	11,988	27,507,093	10.62	95,514	0.04	2,272.48
31735	Fremont, MI	5,165	2,426	9,923,736	3.83	161,803	0.06	1,348.01
31762	Fremont, NE	28,292	11,998	35,666,800	13.77	843,304	0.33	2,054.46
31789	Fremont, OH	22,175	10,492	34,691,920	13.39	942,607	0.36	1,655.51
31843	Fresno, CA	717,589	247,152	412,096,133	159.11	3,226,657	1.25	4,509.98
31852	Friday Harbor, WA	3,542	2,139	11,459,412	4.42	1,223,349	0.47	800.54
31889	Frisco, CO	3,463	3,654	5,575,410	2.15	0.00	0.00	1,608.69
31924	Front Royal, VA	16,193	6,641	27,731,240	10.71	55,503	0.02	1,512.36
31978	Frostproof, FL	8,092	3,668	19,406,603	7.49	5,010,513	1.93	1,079.95
32032	Fulton, KY--TN	4,256	2,224	8,175,253	3.16	46,670	0.02	1,348.34
32086	Fulton, MO	12,479	4,682	22,457,715	8.67	235,047	0.09	1,439.17
32092	Fulton, NY	12,788	5,989	14,846,940	5.73	750,997	0.29	2,230.81
32113	Gadsden, AL	57,975	27,550	158,530,841	61.21	5,255,544	2.03	947.16
32140	Gaffney, SC	19,042	8,718	39,956,377	15.43	124,411	0.05	1,234.31
32167	Gainesville, FL	213,748	95,632	227,134,311	87.70	3,483,914	1.35	2,437.35
32194	Gainesville, GA	265,218	100,455	651,807,767	251.66	29,965,183	11.57	1,053.86
32221	Gainesville, TX	16,544	6,734	24,748,391	9.56	26,645	0.01	1,731.38
32248	Galax, VA	6,767	3,271	17,147,499	6.62	66,597	0.03	1,022.10
32329	Galesburg, IL	33,847	15,669	56,781,538	21.92	141,394	0.05	1,543.87
32356	Galion, OH	11,364	5,541	16,611,074	6.41	40,302	0.02	1,771.87
32383	Galliano--Larose--Cut Off, LA	20,056	8,765	48,427,017	18.70	949,595	0.37	1,072.64
32437	Gallup, NM	24,448	9,158	35,426,426	13.68	0.00	0.00	1,787.37
32451	Galt, CA	26,618	8,744	18,355,452	7.09	0.00	0.00	3,755.85
32491	Galveston--Texas City, TX	191,863	92,177	282,260,597	108.98	7,938,926	3.07	1,760.51
32506	Garapan, MP	36,921	14,519	44,668,702	17.25	185,857	0.07	2,140.76
32518	Garden City, KS	30,976	11,478	33,020,228	12.75	67,931	0.03	2,429.65
32572	Gardnerville, NV	21,338	9,599	32,837,770	12.68	49,380	0.02	1,682.98
32653	Gastonia, NC	176,897	76,009	322,657,931	124.58	3,452,598	1.33	1,419.96
32707	Gatesville, TX	15,565	4,000	26,353,164	10.18	31,120	0.01	1,529.73
32734	Gaylord--Bagley, MI	8,476	4,616	26,574,084	10.26	8,583,506	3.31	826.10
32761	Geneseo, IL	6,435	3,093	9,729,518	3.76	0.00	0.00	1,712.99
32788	Geneseo, NY	8,025	2,387	6,243,396	2.41	0.00	0.00	3,329.06
32842	Geneva, NY	29,572	14,251	43,404,760	16.76	751,961	0.29	1,764.58
32850	Geneva, OH	7,355	3,480	12,516,480	4.83	0.00	0.00	1,521.94
32869	Genoa, IL	5,484	2,058	5,685,910	2.20	128,733	0.05	2,498.02
32950	Georgetown, DE	9,921	2,777	12,775,601	4.93	0.00	0.00	2,011.28
32977	Georgetown, KY	38,912	15,654	39,007,124	15.06	394,485	0.15	2,583.67
33031	Georgetown, SC	11,364	5,404	23,946,739	9.25	1,284,591	0.50	1,229.09
33091	Germantown, OH	5,577	2,311	7,202,679	2.78	0.00	0.00	2,005.42
33139	Gettysburg--Cumberland, PA	14,733	6,074	21,421,738	8.27	619,984	0.24	1,781.29
33220	Gillespie, IL	5,037	2,430	7,354,379	2.84	355	0.00	1,773.88
33247	Gillette, WY	34,422	14,532	50,898,673	19.65	71,361	0.03	1,751.57
33301	Gilmer, TX	5,084	2,208	10,594,732	4.09	32,501	0.01	1,242.83
33328	Gilroy--Morgan Hill, CA	114,833	36,785	110,178,871	42.54	0.00	0.00	2,699.39
33436	Glasgow, KY	14,849	6,973	30,556,418	11.80	63,731	0.02	1,258.61
33490	Glencoe, MN	5,738	2,478	8,271,828	3.19	17,159	0.01	1,796.62
33517	Glendive, MT	6,675	3,217	14,052,773	5.43	30,895	0.01	1,230.23
33598	Glens Falls, NY	71,191	35,410	133,689,107	51.62	7,809,635	3.02	1,379.20
33625	Glenwood, IA	5,009	2,078	6,224,280	2.40	29,962	0.01	2,084.30
33640	Glenwood, MN	4,202	2,464	10,985,992	4.24	0.00	0.00	990.64
33652	Glenwood Springs, CO	10,889	4,602	14,143,467	5.46	0.00	0.00	1,994.02
33679	Globe, AZ	12,620	6,333	21,079,174	8.14	634	0.00	1,550.61
33733	Gloversville, NY	26,286	13,325	40,237,923	15.54	27,058	0.01	1,691.95
33742	Gold Canyon, AZ	9,590	6,814	20,381,511	7.87	0.00	0.00	1,218.65
33814	Goldsboro, NC	54,456	25,498	137,683,817	53.16	406,435	0.16	1,024.38

33841	Gonzales, CA	8,682	2,105	3,993,806	1.54	8,236	0.00	5,630.29
33868	Gonzales, TX	6,953	2,902	11,282,946	4.36	0.00	0.00	1,596.05
33922	Goodland, KS	4,439	2,214	7,237,207	2.79	0.00	0.00	1,588.59
33960	Goodyear South, AZ	16,042	6,587	24,857,623	9.60	0.00	0.00	1,671.46
34042	Governors Club, NC	4,967	2,427	9,381,705	3.62	25,693	0.01	1,371.23
34111	Grafton, WV	4,824	2,380	9,024,558	3.48	339,000	0.13	1,384.46
34122	Grafton--Port Washington--Cedarburg, WI	44,086	19,802	59,842,221	23.11	929,707	0.36	1,908.05
34138	Graham, TX	8,585	3,825	12,174,354	4.70	806	0.00	1,826.38
34165	Granbury, TX	29,706	14,236	56,633,516	21.87	4,745,502	1.83	1,358.53
34219	Grand Forks, ND--MN	68,160	31,492	68,592,818	26.48	239,589	0.09	2,573.65
34246	Grand Island, NE	55,099	21,892	76,667,722	29.60	692,822	0.27	1,861.35
34273	Grand Junction, CO	135,973	58,584	195,824,841	75.61	3,556,413	1.37	1,798.38
34286	Grand Lake, CO	1,801	3,048	13,928,267	5.38	149,149	0.06	334.90
34300	Grand Rapids, MI	605,666	245,031	710,585,662	274.36	15,897,425	6.14	2,207.57
34327	Grand Rapids, MN	10,348	4,826	27,076,209	10.45	2,149,701	0.83	989.84
34381	Grandview, WA	11,187	3,353	10,684,232	4.13	0.00	0.00	2,711.87
34470	Granite Falls, WA	6,349	2,326	8,021,347	3.10	226,391	0.09	2,050.01
34489	Grants, NM	9,972	4,544	15,916,285	6.15	0.00	0.00	1,622.70
34516	Grants Pass, OR	55,724	24,348	78,779,843	30.42	2,084,700	0.80	1,832.00
34543	Grantsville, UT	9,598	2,958	11,380,863	4.39	0.00	0.00	2,184.25
34597	Grass Valley, CA	36,720	17,313	76,798,301	29.65	53,117	0.02	1,238.37
34651	Grayson, KY	5,418	2,397	13,474,116	5.20	226,747	0.09	1,041.45
34705	Great Bend, KS	14,766	7,127	16,163,457	6.24	269,393	0.10	2,366.06
34759	Great Falls, MT	67,097	30,776	78,488,614	30.30	1,825,334	0.70	2,214.08
34786	Greeley, CO	137,222	50,941	96,603,258	37.30	369,187	0.14	3,679.00
34813	Green Bay, WI	224,156	95,658	294,373,919	113.66	7,376,524	2.85	1,972.19
34840	Greencastle, IN	10,190	4,035	12,323,751	4.76	132,764	0.05	2,141.55
34876	Greendale--Lawrenceburg--Hidden Valley, IN--OH	20,087	8,512	48,617,014	18.77	1,188,352	0.46	1,070.10
34894	Greeneville, TN	22,919	10,199	56,902,377	21.97	12,959	0.01	1,043.19
34921	Greenfield, CA	18,858	4,170	5,537,088	2.14	0.00	0.00	8,820.88
34975	Greenfield, MA	22,294	11,083	36,909,783	14.25	252,044	0.10	1,564.39
35002	Greenfield, OH	4,771	2,242	4,409,821	1.70	0.00	0.00	2,802.12
35083	Green River, WY	11,873	5,057	14,397,456	5.56	207,245	0.08	2,135.86
35164	Greensboro, NC	338,928	148,331	438,503,913	169.31	5,631,045	2.17	2,001.85
35191	Greensburg, IN	12,529	5,556	22,655,381	8.75	90,945	0.04	1,432.33
35245	Green Valley, AZ	37,315	23,803	52,226,785	20.16	39,434	0.02	1,850.49
35272	Greenville, AL	5,823	2,890	14,521,137	5.61	0.00	0.00	1,038.59
35299	Greenville, IL	6,765	2,262	7,734,384	2.99	0.00	0.00	2,265.37
35309	Greenville, KY	5,516	2,578	14,140,638	5.46	251,381	0.10	1,010.31
35326	Greenville, MI	10,265	4,403	17,204,683	6.64	314,787	0.12	1,545.29
35353	Greenville, MS	29,267	13,687	43,476,654	16.79	59,169	0.02	1,743.49
35380	Greenville, NC	120,150	58,789	171,917,996	66.38	909,392	0.35	1,810.09
35407	Greenville, OH	12,983	6,653	17,229,989	6.65	160,158	0.06	1,951.59
35434	Greenville, PA	10,553	4,866	20,543,559	7.93	29,203	0.01	1,330.45
35461	Greenville, SC	387,271	171,025	679,012,990	262.17	5,775,708	2.23	1,477.18
35488	Greenville, TX	27,054	11,244	44,813,281	17.30	62,711	0.02	1,563.59
35542	Greenwood, AR	9,077	3,663	17,124,390	6.61	370,594	0.14	1,372.86
35569	Greenwood, MS	19,475	8,661	27,653,571	10.68	71,918	0.03	1,824.00
35596	Greenwood, SC	41,998	18,897	91,994,818	35.52	668,785	0.26	1,182.40
35623	Grenada, MS	10,276	5,021	18,444,545	7.12	0.00	0.00	1,442.96
35677	Gridley, CA	8,653	3,056	10,308,731	3.98	0.00	0.00	2,174.00
35688	Griffin, GA	38,311	15,772	72,296,416	27.91	982,671	0.38	1,372.48
35704	Grinnell, IA	9,486	4,011	11,226,086	4.33	106,334	0.04	2,188.53
35716	Grissom AFB, IN	6,856	1,598	11,151,968	4.31	6,730	0.00	1,592.27
35785	Grove, OK	7,934	4,342	26,384,917	10.19	9,493	0.00	778.81
35812	Grove City, PA	9,830	3,623	15,739,529	6.08	7,109	0.00	1,617.56
35839	Guadalupe, CA	8,046	2,118	2,958,576	1.14	9,150	0.00	7,043.61
35852	Guánica, PR	6,972	4,607	7,513,844	2.90	7,867	0.00	2,403.22
35866	Guayama, PR	52,290	27,128	56,374,286	21.77	347,757	0.13	2,402.34
35920	Gulfport--Biloxi, MS	236,344	106,428	436,768,275	168.64	31,092,363	12.00	1,401.49
35974	Gun Barrel City, TX	18,309	10,004	47,670,862	18.41	62,287	0.02	994.74
36001	Gunnison, CO	7,228	3,285	9,468,678	3.66	11,725	0.00	1,977.09
36055	Gustine, CA	6,128	2,147	3,015,849	1.16	0.00	0.00	5,262.68
36082	Guthrie, OK	9,312	4,145	17,702,146	6.83	0.00	0.00	1,362.43
36109	Guymon, OK	12,516	4,629	12,471,338	4.82	0.00	0.00	2,599.26
36136	Gypsum, CO	8,841	2,825	14,962,928	5.78	291,101	0.11	1,530.32
36190	Hagerstown, MD--WV--PA--VA	197,557	81,924	312,789,828	120.77	196,300	0.08	1,635.83
36217	Hailey, ID	12,035	4,877	13,646,439	5.27	13,358	0.01	2,284.15
36271	Half Moon Bay, CA	21,688	8,713	21,619,790	8.35	200	0.00	2,598.16
36384	Hamburg--Vernon--Highland Lakes, NJ	28,250	13,840	56,476,586	21.81	2,471,909	0.95	1,295.53
36406	Hamilton, MT	6,870	3,490	10,305,114	3.98	9,471	0.00	1,726.64
36514	Hammond, LA	72,526	31,199	197,927,665	76.42	717,662	0.28	949.04
36541	Hammonton, NJ	12,086	4,870	21,400,078	8.26	373,780	0.14	1,462.73
36568	Hampshire, IL	5,699	2,104	7,057,711	2.72	0.00	0.00	2,091.38
36585	Hampstead, NC	23,340	16,255	81,452,893	31.45	577,117	0.22	742.15
36595	Hampstead--Manchester, MD	14,542	5,697	20,420,164	7.88	25,976	0.01	1,844.43
36703	Hanford, CA	66,638	22,595	47,217,676	18.23	0.00	0.00	3,655.23
36730	Hannibal, MO	17,672	8,097	27,454,914	10.60	45,318	0.02	1,667.11
36784	Hanover, PA	56,712	24,313	66,588,828	25.71	118,907	0.05	2,205.83
36838	Harlan, IA	4,713	2,284	6,729,756	2.60	0.00	0.00	1,813.83
36865	Harlan, KY	6,147	3,073	12,437,244	4.80	598,920	0.23	1,280.08
36892	Harlingen, TX	118,838	46,951	140,267,207	54.16	1,882,097	0.73	2,194.30
36946	Harriman--Kingston--Rockwood, TN	22,348	10,813	78,973,325	30.49	396,963	0.15	732.92

36973	Harrington, DE	4,943	2,152	8,705,129	3.36	18,927	0.01	1,470.66
37000	Harrisburg, IL	8,283	4,154	13,704,358	5.29	81,560	0.03	1,565.41
37081	Harrisburg, PA	490,859	212,463	648,143,710	250.25	29,253,771	11.29	1,961.48
37091	Harrisburg, SD	6,663	2,369	6,334,693	2.45	0.00	0.00	2,724.22
37108	Harrison, AR	13,950	6,799	32,090,921	12.39	74,408	0.03	1,125.87
37145	Harrison, OH--IN	15,007	6,162	19,299,515	7.45	74,367	0.03	2,013.93
37162	Harrisonburg, VA	73,377	27,080	80,557,325	31.10	190,942	0.07	2,359.13
37189	Harrisonville, MO	9,423	4,034	17,698,345	6.83	91,613	0.04	1,378.97
37216	Harrodsburg, KY	9,791	4,489	16,905,659	6.53	42,574	0.02	1,500.00
37243	Hartford, CT	977,158	425,056	1,388,045,129	535.93	23,641,077	9.13	1,823.30
37297	Hartford, WI	23,757	10,450	38,523,525	14.87	4,011,408	1.55	1,597.21
37324	Hartford City, IN	6,135	3,054	9,120,161	3.52	50,358	0.02	1,742.25
37351	Hartselle, AL	15,596	6,619	36,021,661	13.91	138,029	0.05	1,121.37
37405	Hartsville, SC	13,946	6,687	32,844,412	12.68	1,173,231	0.45	1,099.73
37432	Hartwell, GA	5,963	2,608	17,543,544	6.77	30,670	0.01	880.33
37459	Harvard, IL	9,376	3,278	11,301,822	4.36	0.00	0.00	2,148.66
37513	Hastings, MI	8,041	3,558	12,273,779	4.74	918,644	0.35	1,696.80
37540	Hastings, MN	21,635	9,202	19,070,745	7.36	88,223	0.03	2,938.24
37567	Hastings, NE	24,807	11,175	33,205,915	12.82	372,240	0.14	1,934.89
37594	Hattiesburg, MS	80,821	35,939	164,772,737	63.62	3,865,803	1.49	1,270.39
37675	Havelock, NC	17,101	6,741	40,744,987	15.73	295,668	0.11	1,087.04
37702	Havre, MT	9,826	4,702	10,599,176	4.09	1,241	0.00	2,401.06
37770	Hayes, MI	3,796	2,405	8,415,552	3.25	779,727	0.30	1,168.26
37783	Hays, KS	21,880	9,934	25,224,957	9.74	0.00	0.00	2,246.54
37837	Hazard, KY	7,808	3,664	20,067,659	7.75	776,086	0.30	1,007.72
37891	Hazlehurst, GA	4,917	2,179	12,808,085	4.95	189,963	0.07	994.29
37945	Hazleton, PA	50,860	21,110	49,258,949	19.02	60,118	0.02	2,674.17
37980	Heartland, TX	9,841	3,065	7,165,776	2.77	142,320	0.05	3,556.92
38053	Heber, UT	25,059	8,634	34,034,230	13.14	0.00	0.00	1,906.98
38060	Heber-Overgaard, AZ	3,573	4,832	23,887,619	9.22	0.00	0.00	387.40
38080	Heber Springs, AR	6,743	3,841	20,132,959	7.77	44,302	0.02	867.45
38161	Helena, MT	52,380	24,037	82,051,726	31.68	181,931	0.07	1,653.39
38172	Helena-West Helena, AR	8,599	4,394	15,827,668	6.11	0.00	0.00	1,407.11
38215	Hemet, CA	173,194	61,575	95,979,394	37.06	315,049	0.12	4,673.61
38242	Hempstead, TX	4,890	2,095	7,844,261	3.03	2,782	0.00	1,614.56
38258	Henderson, KY	28,430	13,402	39,523,336	15.26	263,905	0.10	1,863.04
38269	Henderson, NC	19,894	8,880	42,149,864	16.27	75,226	0.03	1,222.43
38296	Henderson, TN	5,906	2,120	14,008,291	5.41	22,914	0.01	1,091.96
38323	Henderson, TX	14,924	4,608	27,194,749	10.50	142,220	0.05	1,421.34
38404	Henryetta, OK	6,207	2,931	13,518,637	5.22	0.00	0.00	1,189.18
38431	Hereford, TX	15,520	5,727	17,280,260	6.67	0.00	0.00	2,326.16
38485	Hermiston, OR	28,938	9,674	40,090,870	15.48	40,332	0.02	1,869.48
38620	Hibbing, MN	12,035	6,319	17,810,946	6.88	28,709	0.01	1,750.08
38647	Hickory, NC	201,511	89,412	573,260,796	221.34	5,389,228	2.08	910.43
38701	Hidden Meadows, CA	4,884	2,417	9,724,303	3.75	0.00	0.00	1,300.81
38718	Higgins Lake, MI	2,145	3,490	11,719,642	4.52	8,374	0.00	474.04
38728	Higginsville, MO	4,551	2,081	5,466,690	2.11	37,045	0.01	2,156.16
38755	Highland, IL	10,267	4,661	13,754,936	5.31	105,545	0.04	1,933.23
38809	High Point, NC	167,830	71,478	261,054,371	100.79	4,249,361	1.64	1,665.08
38863	Hillsboro, IL	6,880	2,390	10,063,611	3.89	125,083	0.05	1,770.65
38917	Hillsboro, OH	6,613	3,243	12,503,730	4.83	0.00	0.00	1,369.80
38944	Hillsboro, TX	8,068	3,301	15,403,340	5.95	58,410	0.02	1,356.59
38978	Hillsborough, NC	15,800	6,802	28,416,453	10.97	355,091	0.14	1,440.07
38998	Hillsdale, MI	10,642	4,606	17,278,017	6.67	288,400	0.11	1,595.24
39052	Hilo, HI	41,410	16,878	60,706,834	23.44	217,428	0.08	1,766.71
39069	Hilton, NY	8,057	3,191	10,435,567	4.03	0.00	0.00	1,999.65
39133	Hinesville, GA	53,107	21,243	96,427,435	37.23	291,852	0.11	1,426.42
39214	Hobbs, NM	44,157	16,787	67,322,683	25.99	131,505	0.05	1,698.78
39349	Holden Beach, NC	8,687	9,276	50,887,147	19.65	306,474	0.12	442.14
39376	Holdenville, OK	4,264	2,029	6,480,702	2.50	20,981	0.01	1,704.09
39403	Holdrege, NE	5,454	2,590	7,607,254	2.94	36,417	0.01	1,856.88
39430	Holland, MI	107,034	42,839	167,841,136	64.80	8,743,597	3.38	1,651.66
39511	Hollister, CA	49,611	15,163	34,133,557	13.18	28,164	0.01	3,764.39
39538	Holly, MI	8,934	3,792	13,175,757	5.09	1,040,427	0.40	1,756.18
39565	Holly Springs, MS	5,559	2,143	13,772,183	5.32	0.00	0.00	1,045.42
39589	Holts Summit, MO	5,184	2,263	12,272,148	4.74	338,350	0.13	1,094.06
39619	Holtville, CA	6,230	2,009	4,182,641	1.61	11,902	0.00	3,857.76
39781	Hondo, TX	6,006	2,403	7,863,462	3.04	11,836	0.00	1,978.20
39835	Honesdale, PA	5,404	2,960	10,305,903	3.98	546,957	0.21	1,358.09
39889	Honolulu, HI	853,252	315,727	375,480,534	144.97	8,571,102	3.31	5,885.56
39916	Hood River, OR--WA	16,171	7,297	24,166,848	9.33	15,651	0.01	1,733.06
39970	Hoopeston, IL	4,812	2,356	5,851,429	2.26	0.00	0.00	2,129.91
40024	Hope, AR	8,855	4,095	20,376,390	7.87	163,144	0.06	1,125.54
40078	Hopkinsville, KY	31,696	14,731	59,110,368	22.82	285,341	0.11	1,388.80
40132	Hornell, NY	10,566	5,285	14,960,339	5.78	0.00	0.00	1,829.22
40153	Hornsby Bend, TX	11,337	3,772	9,835,212	3.80	0.00	0.00	2,985.47
40186	Horse Cave, KY	4,262	2,167	9,567,924	3.69	42,693	0.02	1,153.70
40189	Horseshoe Bay, TX	5,583	4,331	21,962,211	8.48	259,131	0.10	658.40
40213	Hot Springs, AR	59,133	31,921	130,215,704	50.28	11,993,426	4.63	1,176.15
40267	Hot Springs Village, AR	12,755	7,877	52,135,054	20.13	6,156,214	2.38	633.65
40294	Houghton--Hancock, MI	15,358	5,955	20,579,006	7.95	615,840	0.24	1,932.89
40321	Houghton Lake, MI	8,521	8,859	28,246,270	10.91	835,966	0.32	781.32
40348	Houlton, ME	4,281	2,071	6,486,809	2.50	0.00	0.00	1,709.27

40375	Houma, LA	145,482	61,142	245,761,136	94.89	1,621,851	0.63	1,533.18
40429	Houston, TX	5,853,575	2,232,438	4,539,436,477	1,752.69	66,558,913	25.70	3,339.77
40537	Hudson, NY	10,610	5,886	16,621,164	6.42	143,736	0.06	1,653.30
40547	Hudson, WI--MN	23,743	10,292	35,459,028	13.69	1,878,352	0.73	1,734.23
40564	Hugo, OK	4,992	2,508	10,256,320	3.96	25,215	0.01	1,260.61
40618	Humboldt, IA	5,339	2,518	9,491,014	3.66	95,051	0.04	1,456.95
40645	Humboldt, TN	7,160	3,661	13,705,610	5.29	0.00	0.00	1,353.05
40672	Huntingburg, IN	6,117	2,541	9,495,275	3.67	74,862	0.03	1,668.51
40699	Huntingdon, PA	11,311	3,537	10,669,560	4.12	215,459	0.08	2,745.69
40726	Huntington, IN	17,555	8,013	25,447,591	9.83	444,550	0.17	1,786.70
40753	Huntington, WV--KY--OH	200,157	94,530	333,783,727	128.87	27,113,022	10.47	1,553.11
40780	Huntsville, AL	329,066	145,066	556,245,247	214.77	2,626,676	1.01	1,532.20
40807	Huntsville, TX	43,415	15,643	44,021,442	17.00	741,871	0.29	2,554.31
40813	Huntsville Southeast, AL	20,165	7,538	27,750,195	10.71	98,506	0.04	1,882.04
40834	Huron, CA	6,129	1,588	3,351,910	1.29	0.00	0.00	4,735.82
40861	Huron, SD	14,294	6,215	20,437,008	7.89	234,275	0.09	1,811.48
40888	Hurricane, UT	19,370	7,645	26,552,392	10.25	0.00	0.00	1,889.40
40915	Hutchinson, KS	42,475	19,892	63,461,156	24.50	375,618	0.15	1,733.50
40942	Hutchinson, MN	14,670	6,556	20,935,860	8.08	719,906	0.28	1,814.83
40969	Idabel, OK	5,523	2,508	10,790,237	4.17	37,105	0.01	1,325.69
40996	Idaho Falls, ID	105,132	38,357	106,858,629	41.26	726,738	0.28	2,548.14
41023	Ilion--Herkimer, NY	22,267	10,680	21,010,105	8.11	79,716	0.03	2,744.93
41077	Immokalee, FL	23,485	6,928	27,454,577	10.60	827,081	0.32	2,215.51
41100	Incline Village, NV--CA	19,441	19,801	54,645,569	21.10	92,291	0.04	921.43
41131	Independence, IA	6,057	2,833	12,402,431	4.79	185,740	0.07	1,264.88
41158	Independence, KS	8,477	4,350	11,917,168	4.60	6,752	0.00	1,842.33
41185	Indiana--White, PA	27,693	12,704	35,618,451	13.75	100,489	0.04	2,013.69
41212	Indianapolis, IN	1,699,881	717,732	1,871,391,730	722.55	25,868,959	9.99	2,352.62
41224	Indian Head, MD	5,556	2,310	9,641,567	3.72	13,287	0.01	1,492.49
41239	Indianola, IA	15,344	6,226	22,539,488	8.70	0.00	0.00	1,763.16
41266	Indianola, MS	9,341	3,810	13,244,435	5.11	225,273	0.09	1,826.66
41320	Indiantown, FL	5,496	1,618	3,863,749	1.49	56,559	0.02	3,684.14
41347	Indio--Palm Desert--Palm Springs, CA	361,075	192,446	393,219,428	151.82	3,699,330	1.43	2,378.26
41365	Inman, SC	13,269	5,440	35,445,694	13.69	66,852	0.03	969.56
41401	International Falls, MN	6,575	3,656	19,133,544	7.39	69,464	0.03	890.02
41482	Iola, KS	5,845	2,907	10,881,654	4.20	120,449	0.05	1,391.19
41509	Ione, CA	4,673	2,004	4,380,255	1.69	0.00	0.00	2,763.08
41536	Ionia, MI	15,168	3,592	12,730,061	4.92	878	0.00	3,086.00
41590	Iowa City, IA	126,810	55,571	131,659,350	50.83	1,350,449	0.52	2,494.59
41617	Iowa Falls, IA	5,058	2,421	10,534,210	4.07	200,898	0.08	1,243.58
41644	Iowa Park, TX	6,454	2,785	7,925,550	3.06	187,040	0.07	2,109.10
41657	Ipswich, MA	9,380	4,733	15,740,283	6.08	458,954	0.18	1,543.43
41671	Iron Mountain--Kingsford, MI--WI	18,336	9,164	34,140,216	13.18	603,248	0.23	1,391.03
41752	Ironwood, MI--WI	7,181	4,375	15,645,234	6.04	130,062	0.05	1,188.78
41806	Irvine, KY	4,029	2,021	7,182,930	2.77	0.00	0.00	1,452.76
41820	Isanti, MN	6,621	2,454	8,373,906	3.23	78,814	0.03	2,047.83
41833	Ishpeming, MI	11,298	5,357	15,125,810	5.84	190,940	0.07	1,934.55
41914	Ithaca, NY	59,102	25,031	63,604,468	24.56	546,626	0.21	2,406.65
42049	Jackson, CA	7,781	3,918	12,491,585	4.82	0.00	0.00	1,613.30
42076	Jackson, GA	5,697	2,234	12,215,332	4.72	35,351	0.01	1,207.92
42157	Jackson, MI	84,307	36,028	134,757,083	52.03	3,058,216	1.18	1,620.35
42211	Jackson, MS	347,693	155,654	614,234,278	237.16	6,878,645	2.66	1,466.09
42238	Jackson, OH	6,749	3,307	10,438,219	4.03	0.00	0.00	1,674.60
42265	Jackson, TN	72,809	32,121	123,654,940	47.74	22,895	0.01	1,525.01
42292	Jackson, WI	7,962	3,551	9,334,405	3.60	51,899	0.02	2,209.19
42319	Jackson, WY	10,760	4,930	7,467,850	2.88	77,503	0.03	3,731.77
42346	Jacksonville, FL	1,247,374	530,649	1,484,772,025	573.27	193,597,005	74.75	2,175.88
42373	Jacksonville, IL	21,003	9,559	31,658,295	12.22	306,226	0.12	1,718.27
42400	Jacksonville, NC	111,224	40,962	195,945,428	75.65	1,756,988	0.68	1,470.15
42427	Jacksonville, TX	13,881	5,546	27,309,380	10.54	0.00	0.00	1,316.46
42481	Jamestown, NY	44,424	26,313	68,328,429	26.38	404,719	0.16	1,683.89
42508	Jamestown, ND	15,207	7,464	24,356,612	9.40	81,976	0.03	1,617.05
42562	Janesville, WI	72,285	31,455	94,930,540	36.65	1,402,703	0.54	1,972.15
42616	Jasper, AL	13,274	5,781	43,254,699	16.70	84,714	0.03	794.82
42670	Jasper, GA	6,384	2,657	21,266,074	8.21	139,907	0.05	777.51
42697	Jasper, IN	16,749	7,203	29,851,597	11.53	161,831	0.06	1,453.18
42751	Jasper, TX	7,000	3,373	22,111,605	8.54	13,407	0.01	819.93
42778	Jayuya, PR	9,987	4,338	22,089,392	8.53	378	0.00	1,170.98
42805	Jeanerette, LA	5,325	2,484	7,332,330	2.83	155,296	0.06	1,880.94
42849	Jefferson, GA	11,842	4,160	27,633,008	10.67	272,435	0.11	1,109.93
42952	Jefferson, WI	7,566	3,329	11,996,404	4.63	676,972	0.26	1,633.48
42967	Jefferson City, MO	50,775	23,952	89,244,391	34.46	245,212	0.09	1,473.56
43021	Jennings, LA	9,378	4,081	19,934,482	7.70	46,836	0.02	1,218.44
43048	Jerome, ID	12,405	4,309	14,147,762	5.46	2,037	0.00	2,270.95
43064	Jersey Shore, PA	10,009	4,469	18,914,545	7.30	155,794	0.06	1,370.54
43075	Jerseyville, IL	8,641	3,948	12,352,019	4.77	0.00	0.00	1,811.86
43102	Jesup, GA	12,772	4,971	30,827,617	11.90	173,492	0.07	1,073.04
43115	Jewett City, CT	4,706	2,210	6,710,431	2.59	618,066	0.24	1,816.35
43210	Johnson City, TN	128,519	60,019	274,613,617	106.03	2,659,200	1.03	1,212.11
43227	Johnson Lane, NV	5,268	2,242	10,734,511	4.14	0.00	0.00	1,271.05
43253	Johnstown, CO	19,773	6,744	14,867,283	5.74	170,858	0.07	3,444.60
43264	Johnstown, OH	5,449	2,317	7,352,250	2.84	58,269	0.02	1,919.53
43291	Johnstown, PA	61,521	32,490	89,862,309	34.70	764,050	0.30	1,773.14

43345	Jonesboro, AR	73,781	31,507	120,420,945	46.49	367,147	0.14	1,586.87
43372	Jonesboro, LA	5,245	2,354	14,770,919	5.70	152,071	0.06	919.68
43399	Joplin, MO	86,679	38,706	156,777,192	60.53	286,314	0.11	1,431.95
43426	Jordan, MN	6,648	2,356	7,738,956	2.99	58,600	0.02	2,224.88
43439	Joshua Tree, CA	4,370	2,525	9,849,596	3.80	0.00	0.00	1,149.11
43453	Juana Díaz, PR	65,023	27,385	80,730,047	31.17	3,043,938	1.18	2,086.07
43507	Junction City, KS	40,723	15,632	62,050,414	23.96	582,786	0.23	1,699.78
43534	Junction City, OR	7,312	2,987	7,315,900	2.82	0.00	0.00	2,588.61
43561	Juneau, AK	24,756	10,960	38,274,460	14.78	633,165	0.24	1,675.21
43615	Kahului--Wailuku, HI	57,905	18,348	35,007,714	13.52	110,659	0.04	4,284.01
43642	Kailua (Hawaii County), HI	33,024	15,746	55,267,909	21.34	0.00	0.00	1,547.58
43669	Kailua (Honolulu County)--Kaneohe, HI	118,092	40,063	75,845,561	29.28	1,376,149	0.53	4,032.63
43723	Kalamazoo, MI	204,562	90,906	283,500,821	109.46	14,697,842	5.67	1,868.82
43777	Kalispell, MT	36,131	15,698	48,500,512	18.73	564,840	0.22	1,929.44
43885	Kankakee, IL	66,530	27,634	81,999,622	31.66	1,966,681	0.76	2,101.37
43912	Kansas City, MO--KS	1,674,218	729,472	1,849,506,374	714.10	21,421,705	8.27	2,344.52
43939	Kapaa, HI	18,212	7,118	29,178,576	11.27	87,811	0.03	1,616.56
43993	Kaplan, LA	4,656	2,343	6,554,940	2.53	0.00	0.00	1,839.68
44047	Kasson, MN	7,649	2,996	8,811,107	3.40	703	0.00	2,248.39
44074	Kaufman, TX	6,127	2,290	7,944,797	3.07	4,313	0.00	1,997.39
44155	Kearney, MO	10,174	3,941	14,541,160	5.61	0.00	0.00	1,812.13
44182	Kearney, NE	34,526	14,644	47,053,698	18.17	349,578	0.13	1,900.42
44209	Keene, NH	22,687	10,393	37,635,959	14.53	436,639	0.17	1,561.25
44236	Kekaha, HI	5,724	2,092	5,273,311	2.04	12,257	0.00	2,811.34
44344	Kenai, AK	8,642	3,805	33,795,257	13.05	126,696	0.05	662.30
44371	Kendallville, IN	10,587	4,564	14,827,594	5.72	100,837	0.04	1,849.27
44452	Kennett, MO	10,560	4,832	16,630,965	6.42	2,306	0.00	1,644.54
44479	Kennewick--Richland--Pasco, WA	255,401	93,872	290,635,009	112.21	11,717,403	4.52	2,276.00
44506	Kenosha, WI	125,865	53,111	145,481,262	56.17	640,672	0.25	2,240.76
44533	Kenton, OH	8,033	3,835	11,081,409	4.28	0.00	0.00	1,877.50
44560	Keokuk, IA--IL	12,351	5,929	23,394,628	9.03	36,795	0.01	1,367.36
44587	Kerman, CA	16,002	4,509	7,161,033	2.76	0.00	0.00	5,787.57
44614	Kermit, TX	6,381	2,643	7,225,148	2.79	0.00	0.00	2,287.39
44641	Kerrville, TX	31,844	14,956	56,518,765	21.82	435,135	0.17	1,459.26
44668	Ketchikan, AK	11,975	5,458	61,324,183	23.68	578,935	0.22	505.76
44695	Ketchum, ID	6,346	6,698	20,685,351	7.99	118,747	0.05	794.58
44722	Kewanee, IL	12,542	5,776	15,419,066	5.95	0.00	0.00	2,106.72
44789	Key Largo, FL	21,687	16,322	38,839,253	15.00	5,136,751	1.98	1,446.19
44803	Keyser, WV--MD	6,328	3,035	8,790,849	3.39	0.00	0.00	1,864.38
44830	Keystone Heights, FL	8,218	3,760	26,455,041	10.21	3,253,286	1.26	804.55
44857	Key West, FL	32,146	16,779	17,530,643	6.77	3,483,217	1.34	4,749.27
44911	Kihei, HI	26,878	17,408	21,093,761	8.14	14,330	0.01	3,300.20
44938	Kilgore, TX	16,719	6,776	56,365,620	21.76	56,215	0.02	768.23
44965	Kill Devil Hills--Nags Head, NC	23,851	26,763	86,898,932	33.55	2,193,885	0.85	710.87
44992	Killeen, TX	257,222	98,214	260,093,903	100.42	715,102	0.28	2,561.39
45032	Kimberling City, MO	4,467	3,329	24,228,508	9.35	10,819	0.00	477.52
45073	King City, CA	13,760	3,603	7,787,360	3.01	11,387	0.00	4,576.42
45127	Kingman, AZ	46,953	20,797	58,382,216	22.54	0.00	0.00	2,082.96
45157	Kingsburg, CA	12,602	4,506	10,143,228	3.92	0.00	0.00	3,217.81
45181	Kingsland, TX	8,093	4,878	26,779,704	10.34	158,083	0.06	782.71
45196	Kingsland--St. Marys, GA	38,567	15,584	78,819,305	30.43	912,545	0.35	1,267.30
45208	Kings Mountain, NC	12,619	5,513	31,438,562	12.14	33,338	0.01	1,039.59
45235	Kingsport, TN--VA	98,411	47,217	243,592,494	94.05	2,608,549	1.01	1,046.35
45262	Kingston, NY	50,254	23,955	80,544,615	31.10	2,134,641	0.82	1,615.96
45289	Kingstree, SC	5,250	2,590	13,163,941	5.08	0.00	0.00	1,032.93
45316	Kingsville, TX	24,945	11,291	32,856,175	12.69	6,585	0.00	1,966.37
45370	Kinross, MI	5,100	951	8,289,893	3.20	0.00	0.00	1,593.38
45397	Kinston, NC	21,050	10,990	46,380,199	17.91	25,893	0.01	1,175.49
45424	Kirksville, MO	16,846	7,492	22,260,936	8.59	56,697	0.02	1,959.98
45436	Kirtland, NM	5,737	2,044	15,286,850	5.90	0.00	0.00	972.00
45443	Kiryas Joel, NY	71,582	19,817	74,472,197	28.75	2,138,073	0.83	2,489.47
45451	Kissimmee--St. Cloud, FL	418,404	153,652	418,493,199	161.58	10,280,685	3.97	2,589.44
45478	Kittanning--Ford City, PA	14,605	7,455	26,774,833	10.34	1,191,660	0.46	1,412.77
45505	Klamath Falls--Altamont, OR	43,208	19,117	61,355,348	23.69	1,759,501	0.68	1,823.94
45613	Knoxville, IA	7,561	3,486	9,928,177	3.83	0.00	0.00	1,972.46
45640	Knoxville, TN	597,257	263,977	1,118,633,968	431.91	11,689,562	4.51	1,382.84
45667	Kodiak--Mill Bay, AK	9,530	3,798	12,907,517	4.98	656,531	0.25	1,912.26
45694	Kokomo, IN	62,576	30,777	84,173,198	32.50	0.00	0.00	1,925.45
45721	Kosciusko, MS	6,716	2,870	14,484,759	5.59	5,758	0.00	1,200.87
45761	Krum, TX	5,876	2,062	8,470,367	3.27	6,508	0.00	1,796.71
45775	Kuna, ID	23,565	7,813	16,384,896	6.33	46,009	0.02	3,724.96
45802	Kutztown, PA	8,672	2,793	9,702,353	3.75	46,826	0.02	2,314.94
45829	LaBelle, FL	13,053	4,759	21,720,337	8.39	33,968	0.01	1,556.47
45856	Laconia, NH	27,267	17,637	73,510,794	28.38	7,562,067	2.92	960.69
45910	La Crosse, WI--MN	98,872	44,018	109,395,269	42.24	6,301,358	2.43	2,340.84
45991	LaFayette, GA	6,772	3,100	16,489,322	6.37	0.00	0.00	1,063.68
46018	Lafayette, IN	157,100	66,557	178,037,526	68.74	2,373,868	0.92	2,285.40
46045	Lafayette, LA	227,316	102,033	417,506,929	161.20	532,069	0.21	1,410.15
46099	Lafayette, TN	6,174	2,758	13,775,612	5.32	0.00	0.00	1,160.79
46126	Lafayette--Erie--Louisville, CO	96,485	37,356	90,623,189	34.99	767,469	0.30	2,757.52
46153	La Follette, TN	20,114	9,387	61,672,595	23.81	892,724	0.34	844.70
46180	Lago Vista (Travis County), TX	8,463	4,303	21,690,317	8.37	0.00	0.00	1,010.55
46207	La Grande, OR	14,954	6,651	16,022,045	6.19	0.00	0.00	2,417.34

46234	LaGrange, GA	35,420	14,996	81,480,547	31.46	131,662	0.05	1,125.88
46288	La Grange, KY	24,556	8,138	52,298,532	20.19	868,644	0.34	1,216.09
46342	La Grange, TX	5,020	2,296	9,892,476	3.82	8,895	0.00	1,314.31
46396	Lahaina--Napili-Honokowai, HI	21,398	11,642	13,836,433	5.34	18,026	0.01	4,005.41
46423	Laie--Hauula, HI	12,488	3,443	8,830,624	3.41	0.00	0.00	3,662.68
46450	La Junta, CO	7,792	3,571	10,049,754	3.88	31,115	0.01	2,008.13
46489	Lake Bryant, FL	3,632	2,123	7,753,525	2.99	605,447	0.23	1,213.23
46531	Lake Charles, LA	162,501	71,250	330,850,319	127.74	2,314,379	0.89	1,272.10
46558	Lake City, FL	25,334	11,058	73,963,166	28.56	621,903	0.24	887.13
46585	Lake City, MN	4,912	2,634	7,244,466	2.80	22,994	0.01	1,756.10
46612	Lake City, SC	6,915	3,161	14,286,274	5.52	0.00	0.00	1,253.63
46639	Lake Conroe Eastshore, TX	12,188	5,755	20,059,231	7.74	85,746	0.03	1,573.68
46666	Lake Conroe Westshore, TX	29,322	14,134	49,897,496	19.27	6,270,961	2.42	1,521.99
46684	Lake Delton, WI	6,546	3,722	24,233,947	9.36	1,709,219	0.66	699.60
46687	Lake Erie Beach, NY	7,643	4,254	20,038,257	7.74	0.00	0.00	987.87
46693	Lake Geneva, WI	10,955	6,168	16,423,707	6.34	80,710	0.03	1,727.58
46747	Lake Havasu City, AZ	59,017	36,876	87,507,009	33.79	118,649	0.05	1,746.76
46760	Lake Holiday, IL	7,313	3,211	11,138,120	4.30	1,250,252	0.48	1,700.52
46774	Lake Isabella, CA	3,698	2,116	6,374,999	2.46	51,642	0.02	1,502.40
46801	Lake Jackson, TX	56,054	24,765	88,959,801	34.35	5,038,143	1.95	1,631.96
46828	Lakeland, FL	277,915	116,354	377,964,243	145.93	30,055,450	11.60	1,904.40
46882	Lake Mills, WI	6,857	3,262	10,537,706	4.07	45,954	0.02	1,685.33
46889	Lake Mohawk, NJ	13,164	5,460	21,323,528	8.23	3,249,090	1.25	1,598.92
46909	Lake Monticello, VA	9,825	4,320	16,382,395	6.33	1,387,162	0.54	1,553.29
46963	Lake of the Pines, CA	4,261	2,030	6,004,040	2.32	908,432	0.35	1,838.09
46972	Lake of the Woods, VA	10,902	4,840	18,201,019	7.03	2,084,416	0.80	1,551.34
47010	Lake Placid, FL	17,816	10,793	61,035,549	23.57	9,253,525	3.57	756.01
47017	Lake Placid, NY	3,486	2,869	8,965,254	3.46	539,622	0.21	1,007.08
47044	Lake Pocotopaug, CT	7,622	3,617	19,820,463	7.65	2,127,744	0.82	995.99
47071	Lakeport, CA	8,994	4,352	16,066,764	6.20	116,183	0.04	1,449.85
47120	Lake Royale, NC	2,942	2,237	8,313,933	3.21	1,391,980	0.54	916.50
47125	Lakes of the Four Seasons, IN	13,113	4,794	13,985,410	5.40	1,249,134	0.48	2,428.42
47287	Lamar, CO	7,502	3,386	11,031,355	4.26	35,165	0.01	1,761.35
47368	Lambertville, NJ--PA	10,167	5,234	14,571,870	5.63	121,407	0.05	1,807.07
47395	Lamesa, TX	8,731	3,952	11,251,019	4.34	23,217	0.01	2,009.88
47412	Lamont, CA	15,271	4,112	7,236,735	2.79	0.00	0.00	5,465.41
47422	Lampasas, TX	6,674	3,004	10,140,685	3.92	24,267	0.01	1,704.58
47503	Lancaster, OH	43,576	19,625	51,932,783	20.05	194,695	0.08	2,173.22
47530	Lancaster--Manheim, PA	394,530	162,561	470,163,952	181.53	3,497,706	1.35	2,173.34
47557	Lancaster, SC	22,709	10,207	57,931,076	22.37	77,921	0.03	1,015.28
47638	Lander, WY	6,977	3,216	7,750,608	2.99	0.00	0.00	2,331.47
47665	Landrum--Tryon, SC--NC	4,518	2,594	13,986,584	5.40	362,596	0.14	836.63
47719	Lansing, MI	318,300	143,060	403,591,551	155.83	8,683,411	3.35	2,042.64
47746	Lapeer, MI	12,402	5,383	22,878,344	8.83	593,809	0.23	1,403.99
47778	Laplace--Lutcher--Gramercy, LA	48,681	20,059	79,770,397	30.80	1,571,503	0.61	1,580.58
47800	La Plata, MD	10,536	3,920	16,226,989	6.27	12,868	0.00	1,681.65
47827	Laramie, WY	32,261	15,450	39,320,152	15.18	40,221	0.02	2,125.01
47854	Laredo, TX	251,462	79,974	166,290,032	64.20	1,566,734	0.60	3,916.55
47865	Lares, PR	28,615	13,312	77,906,786	30.08	2,244	0.00	951.30
47881	Larned, KS	3,734	2,087	5,396,212	2.08	0.00	0.00	1,792.19
47935	Las Cruces, NM	139,338	60,572	166,979,315	64.47	51,532	0.02	2,161.25
47989	Las Vegas, NM	14,530	7,337	18,085,067	6.98	0.00	0.00	2,080.86
47995	Las Vegas--Henderson--Paradise, NV	2,196,623	884,138	1,127,407,757	435.29	1,522,870	0.59	5,046.29
48016	Laughlin, NV	6,579	4,162	3,937,232	1.52	0.00	0.00	4,327.79
48043	Laurel, MS	25,201	10,428	52,383,699	20.23	250,568	0.10	1,246.00
48070	Laurel, MT	8,789	3,736	15,370,854	5.93	10,723	0.00	1,480.95
48151	Laurens, SC	11,331	5,255	25,056,420	9.67	0.00	0.00	1,171.24
48178	Laurinburg, NC	16,225	7,385	34,045,431	13.15	384,789	0.15	1,234.31
48232	Lawrence, KS	94,998	43,472	77,505,179	29.92	1,076,315	0.42	3,174.55
48259	Lawrenceburg, KY	13,543	5,697	16,978,097	6.56	76,658	0.03	2,065.97
48286	Lawrenceburg, TN	11,679	5,267	25,039,645	9.67	0.00	0.00	1,208.02
48340	Lawrenceville, IL	4,632	2,317	6,745,548	2.60	0.00	0.00	1,778.48
48394	Lawton, OK	87,464	40,042	121,300,500	46.83	136,233	0.05	1,867.52
48421	Lead, SD	4,122	2,568	10,060,755	3.88	0.00	0.00	1,061.15
48448	Leadville, CO	4,538	2,606	6,461,810	2.49	0.00	0.00	1,818.90
48475	Leavenworth, KS	47,570	17,963	56,139,314	21.68	82,727	0.03	2,194.64
48502	Lebanon, IN	16,466	7,511	21,657,107	8.36	0.00	0.00	1,969.18
48529	Lebanon, KY	6,209	2,783	12,799,893	4.94	32,353	0.01	1,256.36
48556	Lebanon, MO	14,710	6,729	32,119,051	12.40	151,005	0.06	1,186.17
48583	Lebanon, NH--VT	30,299	13,383	78,122,831	30.16	6,858,966	2.65	1,004.50
48637	Lebanon, OR	22,327	9,125	22,130,880	8.54	374,893	0.14	2,612.94
48664	Lebanon, PA	75,485	31,685	84,715,873	32.71	383,947	0.15	2,307.78
48691	Lebanon, TN	36,678	15,426	78,454,826	30.29	10,591	0.00	1,210.83
48745	Lee, MA	8,119	5,415	32,524,986	12.56	425,301	0.16	646.52
48799	Leesburg--Eustis--Tavares, FL	151,523	75,939	222,984,477	86.09	21,383,616	8.26	1,759.96
48826	Lee's Summit, MO	91,960	36,767	97,369,441	37.59	2,772,160	1.07	2,446.10
48853	Leesville, LA	8,328	4,376	17,823,587	6.88	100,153	0.04	1,210.16
48890	Lehighton--Palmerton--Jim Thorpe, PA	18,503	8,782	25,533,788	9.86	522,711	0.20	1,876.83
48915	Leisuretowne, NJ	5,294	2,953	8,486,323	3.28	301,240	0.12	1,615.71
48934	Leitchfield, KY	6,488	2,981	14,137,120	5.46	27,181	0.01	1,188.63
48988	Le Mars, IA	10,138	4,347	14,161,819	5.47	0.00	0.00	1,854.09
49015	Lemoore, CA	26,957	9,514	17,279,362	6.67	0.00	0.00	4,040.56
49042	Lemoore Station, CA	6,568	1,799	13,218,009	5.10	0.00	0.00	1,286.96

49096	Leominster--Fitchburg, MA	111,790	48,267	137,093,774	52.93	5,488,840	2.12	2,111.95
49109	Leonardtown, MD	6,092	2,397	16,002,129	6.18	156,464	0.06	986.01
49150	Le Roy, NY	4,645	2,223	7,737,746	2.99	1,482	0.00	1,554.78
49204	Levelland, TX	12,601	5,391	16,589,128	6.41	5,302	0.00	1,967.34
49231	Lewes--Rehoboth Beach, DE	39,681	33,284	99,205,323	38.30	1,791,630	0.69	1,035.97
49258	Lewisburg, TN	11,934	5,207	24,303,141	9.38	14,335	0.01	1,271.81
49285	Lewisburg, WV	7,227	3,856	18,139,226	7.00	295,950	0.11	1,031.90
49312	Lewiston, ID--WA	54,798	24,031	72,334,135	27.93	1,361,261	0.53	1,962.09
49339	Lewiston, ME	60,743	27,496	81,370,404	31.42	2,177,771	0.84	1,933.43
49366	Lewistown, MT	6,024	3,182	7,557,338	2.92	0.00	0.00	2,064.50
49393	Lewistown, PA	20,999	10,313	31,038,012	11.98	372,669	0.14	1,752.28
49474	Lexington, NE	10,438	3,545	12,200,078	4.71	34,285	0.01	2,215.91
49528	Lexington, TN	6,357	3,086	17,232,674	6.65	6,182	0.00	955.43
49555	Lexington, VA	9,460	3,499	13,682,053	5.28	123,531	0.05	1,790.76
49582	Lexington-Fayette, KY	315,631	143,074	217,543,130	83.99	2,056,356	0.79	3,757.79
49594	Lexington Park--California--Chesapeake Ranch Estates, MD	62,352	26,209	120,832,052	46.65	5,412,448	2.09	1,336.49
49609	Libby, MT	4,341	2,194	9,104,840	3.52	169,223	0.07	1,234.85
49636	Liberal, KS	19,843	7,399	27,496,063	10.62	572,999	0.22	1,869.11
49663	Liberty, NY	5,284	2,472	7,948,305	3.07	0.00	0.00	1,721.81
49690	Liberty, TX	6,387	2,607	13,918,964	5.37	0.00	0.00	1,188.47
49771	Lihue, HI	15,885	5,538	18,238,396	7.04	78,115	0.03	2,255.79
49852	Lima, OH	68,630	31,148	126,026,967	48.66	3,780,471	1.46	1,410.42
49906	Lincoln, IL	13,990	6,756	20,982,286	8.10	9,593	0.00	1,726.88
49933	Lincoln, NE	291,217	123,888	243,909,888	94.17	2,980,698	1.15	3,092.32
49945	Lincoln, NH	2,005	2,751	12,745,379	4.92	461,279	0.18	407.44
49955	Lincoln Beach, OR	3,626	3,515	7,556,872	2.92	35,293	0.01	1,242.75
49960	Lincoln City, OR	10,494	7,831	17,279,816	6.67	2,555,757	0.99	1,572.89
49987	Lincolnton, NC	22,657	10,130	73,575,382	28.41	350,990	0.14	797.57
50014	Lindale--Hideaway, TX	11,770	5,046	31,849,222	12.30	1,346,264	0.52	957.14
50041	Lindsay, CA	13,942	3,936	7,472,637	2.89	0.00	0.00	4,832.24
50122	Lindstrom--Chisago City, MN	9,152	4,161	16,117,811	6.22	7,232,284	2.79	1,470.64
50149	Linton, IN	5,298	2,621	7,716,928	2.98	0.00	0.00	1,778.14
50230	Litchfield, IL	6,350	3,053	12,635,306	4.88	23,169	0.01	1,301.62
50257	Litchfield, MN	6,569	2,863	10,108,192	3.90	42,833	0.02	1,683.15
50275	Litchfield Beach, SC	15,225	10,825	44,068,351	17.01	1,071,846	0.41	894.80
50311	Little Falls, MN	9,411	4,344	19,191,712	7.41	1,117,783	0.43	1,270.05
50338	Little Falls, NY	4,597	2,513	8,750,577	3.38	241,434	0.09	1,360.62
50365	Littlefield, TX	5,626	2,573	7,763,061	3.00	0.00	0.00	1,877.00
50392	Little Rock, AR	461,864	215,096	693,638,192	267.82	8,175,879	3.16	1,724.56
50419	Littlestown, PA	6,442	2,746	8,948,225	3.45	9,796	0.00	1,864.58
50473	Live Oak (Sutter County), CA	9,080	2,847	4,312,481	1.67	0.00	0.00	5,453.26
50500	Live Oak, FL	6,668	2,751	13,725,566	5.30	3,873	0.00	1,258.24
50533	Livermore--Pleasanton--Dublin, CA	240,381	86,809	169,020,821	65.26	3,588,211	1.39	3,683.47
50581	Livingston, CA	14,255	3,734	6,830,950	2.64	0.00	0.00	5,404.85
50608	Livingston, MT	9,350	4,752	11,603,714	4.48	79,425	0.03	2,086.95
50662	Livingston, TX	5,592	2,377	17,852,551	6.89	28,894	0.01	811.27
50743	Lockhart, TX	12,886	5,022	21,561,023	8.32	16,001	0.01	1,547.91
50770	Lock Haven, PA	14,625	6,807	20,455,778	7.90	849,922	0.33	1,851.73
50797	Lockport, NY	35,958	17,025	45,947,910	17.74	101,451	0.04	2,026.88
50851	Lodi, CA	73,090	27,282	42,320,716	16.34	258,077	0.10	4,473.04
50932	Logan, OH	8,209	3,671	11,181,249	4.32	236,039	0.09	1,901.51
50959	Logan, UT	113,927	37,528	123,606,252	47.72	87,264	0.03	2,387.17
50986	Logan, WV	8,821	4,389	16,615,622	6.42	1,565,300	0.60	1,374.99
51013	Logansport, IN	20,374	8,712	27,135,232	10.48	682,385	0.26	1,944.65
51025	Loíza--Vieques (Loíza Municipio), PR	15,763	8,518	11,373,959	4.39	167,572	0.06	3,589.43
51040	Lompoc, CA	54,287	18,212	25,407,607	9.81	73,526	0.03	5,533.88
51121	London, OH	10,259	4,447	13,153,337	5.08	26,037	0.01	2,020.07
51131	London--Corbin, KY	36,861	16,540	124,174,916	47.94	615,683	0.24	768.83
51148	Long Beach, WA	3,252	2,613	7,578,858	2.93	1,747	0.00	1,111.33
51175	Longmont, CO	100,776	42,509	62,598,110	24.17	708,831	0.27	4,169.59
51202	Long Neck, DE	20,169	14,343	57,027,366	22.02	4,211,307	1.63	916.01
51256	Longview, TX	107,099	45,766	233,762,595	90.26	917,375	0.35	1,186.61
51283	Longview, WA--OR	69,841	29,459	91,145,801	35.19	2,779,977	1.07	1,984.59
51364	Lorain--Elyria, OH	199,067	91,234	234,690,093	90.61	2,292,904	0.89	2,196.86
51418	Los Alamos, NM	13,283	6,086	22,069,410	8.52	3,480	0.00	1,558.85
51445	Los Angeles--Long Beach--Anaheim, CA	12,237,376	4,354,341	4,239,359,620	1,636.83	48,266,720	18.64	7,476.28
51472	Los Banos, CA	45,533	13,193	21,772,647	8.41	0.00	0.00	5,416.43
51499	Los Lunas, NM	53,365	21,248	102,095,359	39.42	34,322	0.01	1,353.78
51520	Los Osos, CA	13,978	6,341	9,923,800	3.83	14,474	0.01	3,648.08
51580	Louisa, KY--WV	4,582	2,114	9,410,544	3.63	215,570	0.08	1,261.07
51755	Louisville/Jefferson County, KY--IN	974,397	438,588	1,038,222,036	400.86	20,274,471	7.83	2,430.77
51769	Lovington, NM	11,765	4,266	12,444,138	4.80	16,175	0.01	2,448.64
51796	Lowell, IN	10,747	4,239	13,663,167	5.28	68,546	0.03	2,037.20
51823	Lowell, MI	7,530	3,121	14,388,293	5.56	343,358	0.13	1,355.45
51877	Lubbock, TX	272,280	116,963	275,248,143	106.27	2,166,424	0.84	2,562.06
51958	Ludington, MI	11,883	7,235	32,881,873	12.70	126,039	0.05	935.98
51985	Lufkin, TX	41,551	17,728	95,156,630	36.74	567,033	0.22	1,130.94
52039	Luling, TX	5,391	2,218	7,275,021	2.81	0.00	0.00	1,919.26
52066	Lumberton, NC	22,256	10,432	52,767,724	20.37	192,072	0.07	1,092.39
52093	Luray, VA	4,742	2,225	10,615,945	4.10	51,669	0.02	1,156.91
52147	Luverne, MN	4,808	2,199	5,918,735	2.29	10,612	0.00	2,103.94
52201	Lynchburg, VA	125,596	54,093	237,236,876	91.60	1,885,255	0.73	1,371.17
52228	Lynden, WA	15,995	6,246	13,762,353	5.31	28,897	0.01	3,010.16

52363	McAlester, OK	19,542	8,932	40,215,352	15.53	94,495	0.04	1,258.56
52390	McAllen, TX	779,553	269,683	844,899,606	326.22	1,681,658	0.65	2,389.67
52403	McCall, ID	3,695	4,331	15,645,993	6.04	179,097	0.07	611.66
52417	Macclenny, FL	10,881	3,897	21,894,994	8.45	0.00	0.00	1,287.13
52471	McComb, MS	15,327	7,396	33,941,567	13.10	154,492	0.06	1,169.56
52525	McCook, NE	7,395	3,670	13,580,428	5.24	0.00	0.00	1,410.34
52552	McFarland, CA	14,149	3,410	4,822,126	1.86	0.00	0.00	7,599.50
52606	McGregor, TX	5,139	1,981	6,001,304	2.32	0.00	0.00	2,217.84
52623	McHenry Northwest--Wonder Lake, IL	5,758	2,622	6,077,977	2.35	17,689	0.01	2,453.64
52633	McKenzie, TN	5,360	2,305	11,399,228	4.40	0.00	0.00	1,217.83
52672	McKinleyville, CA	14,981	6,655	20,421,720	7.88	29,268	0.01	1,899.97
52695	McKinney--Frisco, TX	504,803	181,086	392,749,186	151.64	3,806,139	1.47	3,328.93
52741	McMinnville, OR	41,831	15,738	33,163,576	12.80	0.00	0.00	3,266.89
52768	McMinnville, TN	15,711	7,255	34,242,487	13.22	0.00	0.00	1,188.33
52795	Macomb, IL	15,656	8,002	22,648,434	8.74	18,498	0.01	1,790.36
52822	Macon-Bibb County, GA	140,111	65,107	257,116,553	99.27	2,119,150	0.82	1,411.37
52876	Macon, MO	5,359	2,639	13,151,154	5.08	44,548	0.02	1,055.40
52903	McPherson, KS	14,039	6,202	22,379,089	8.64	172,060	0.07	1,624.77
52984	Madera, CA	81,635	22,331	54,285,495	20.96	0.00	0.00	3,894.85
53065	Madison, GA	4,709	2,088	12,411,816	4.79	80,529	0.03	982.63
53092	Madison, IN	17,447	7,992	27,894,395	10.77	119,361	0.05	1,619.95
53146	Madison, SD	6,169	2,931	11,159,434	4.31	0.00	0.00	1,431.76
53200	Madison, WI	450,305	203,337	387,731,534	149.70	3,318,120	1.28	3,007.97
53227	Madisonville, KY	21,328	10,394	41,735,701	16.11	306,462	0.12	1,323.55
53254	Madisonville, TN	6,070	2,687	18,568,122	7.17	0.00	0.00	846.68
53308	Madras, OR	8,087	3,131	12,115,401	4.68	0.00	0.00	1,728.81
53322	Magalia, CA	6,900	3,039	15,223,754	5.88	7,128	0.00	1,173.88
53362	Magnolia, AR	10,403	4,483	22,734,546	8.78	89,633	0.03	1,185.14
53389	Mahanoy City, PA	3,720	2,318	2,148,324	0.83	0.00	0.00	4,484.78
53416	Mahomet, IL	11,922	4,713	17,802,857	6.87	138,788	0.05	1,734.43
53524	Malone, NY	6,885	2,992	8,939,354	3.45	170,722	0.07	1,994.78
53551	Malvern, AR	8,833	4,218	17,348,394	6.70	0.00	0.00	1,318.70
53605	Mammoth Lakes, CA	7,045	9,174	9,738,043	3.76	4,195	0.00	1,873.73
53686	Manchester, IA	4,913	2,313	9,347,969	3.61	0.00	0.00	1,361.22
53740	Manchester, NH	163,289	69,559	208,835,588	80.63	4,928,131	1.90	2,025.12
53767	Manchester, TN	12,953	5,512	27,032,477	10.44	15,793	0.01	1,241.03
53794	Mandeville--Covington, LA	113,763	47,372	218,412,386	84.33	4,456,763	1.72	1,349.03
53834	Manhattan, IL	7,826	2,774	7,602,887	2.94	0.00	0.00	2,665.99
53848	Manhattan, KS	60,454	27,064	66,921,857	25.84	151,419	0.06	2,339.67
53902	Manistee, MI	8,093	4,590	23,524,743	9.08	401,289	0.15	891.01
53956	Manitowoc, WI	46,558	22,208	60,932,687	23.53	2,550,524	0.98	1,978.98
53983	Mankato, MN	60,206	25,620	66,384,476	25.63	795,096	0.31	2,348.93
54037	Manning, SC	4,522	2,132	10,047,105	3.88	0.00	0.00	1,165.70
54050	Manor, TX	17,006	5,733	13,793,390	5.33	0.00	0.00	3,193.22
54064	Mansfield, LA	5,602	2,620	10,513,660	4.06	67,874	0.03	1,380.02
54091	Mansfield, OH	73,545	33,119	123,501,224	47.68	241,289	0.09	1,542.34
54145	Manteca, CA	86,674	28,725	53,018,651	20.47	815,328	0.31	4,234.07
54172	Manteno, IL	10,437	4,475	15,563,649	6.01	245,231	0.09	1,736.85
54199	Manteo, NC	6,070	3,300	13,654,693	5.27	159,277	0.06	1,151.34
54280	Maquoketa, IA	6,098	2,884	9,788,754	3.78	16,593	0.01	1,613.46
54295	Marana, AZ	10,618	3,623	8,432,271	3.26	0.00	0.00	3,261.34
54307	Marathon, FL	9,733	6,963	14,362,899	5.55	5,189,961	2.00	1,755.10
54334	Marble Falls, TX	7,953	3,692	14,286,889	5.52	522,664	0.20	1,441.75
54388	Marengo, IL	7,509	3,066	9,864,690	3.81	0.00	0.00	1,971.50
54442	Marianna, FL	5,560	2,724	11,257,335	4.35	19,055	0.01	1,279.20
54477	Maricopa, AZ	57,771	20,897	34,187,863	13.20	182,664	0.07	4,376.59
54486	Marietta, OH--WV	21,723	10,388	35,104,150	13.55	1,592,877	0.62	1,602.73
54496	Marinette--Menominee, WI--MI	23,551	12,010	38,302,038	14.79	1,895,498	0.73	1,592.52
54577	Marion, IN	40,961	19,146	56,623,179	21.86	195,380	0.08	1,873.59
54631	Marion, NC	12,031	5,734	35,333,959	13.64	128,055	0.05	881.88
54658	Marion, OH	42,688	17,864	47,637,380	18.39	237,368	0.09	2,320.90
54685	Marion, SC	7,009	3,307	14,064,797	5.43	0.00	0.00	1,290.69
54712	Marion, VA	7,281	3,707	18,565,599	7.17	74,859	0.03	1,015.73
54722	Marion--Herrin, IL	39,391	19,639	85,398,514	32.97	1,149,612	0.44	1,194.66
54739	Marion Oaks, FL	19,077	7,620	42,289,206	16.33	16,200	0.01	1,168.36
54793	Marksville, LA	6,682	3,058	16,607,947	6.41	0.00	0.00	1,042.05
54820	Marlin, TX	5,396	2,430	10,625,487	4.10	114,571	0.04	1,315.29
54874	Marquette, MI	24,682	11,592	32,869,181	12.69	132,763	0.05	1,944.86
54901	Marseilles, IL	4,660	2,212	6,194,521	2.39	0.00	0.00	1,948.39
54955	Marshall, MI	7,471	3,633	11,888,158	4.59	76,114	0.03	1,627.65
54982	Marshall, MN	13,508	5,939	21,477,700	8.29	0.00	0.00	1,628.92
55009	Marshall, MO	13,471	5,261	17,649,776	6.81	186,755	0.07	1,976.78
55036	Marshall, TX	21,387	8,991	41,867,103	16.16	54,941	0.02	1,323.05
55090	Marshalltown, IA	27,381	11,219	31,333,179	12.10	26,069	0.01	2,263.30
55117	Marshfield, MO	7,537	3,204	13,821,165	5.34	8,211	0.00	1,412.38
55144	Marshfield, WI	19,462	9,721	29,188,732	11.27	0.00	0.00	1,726.91
55171	Martin, TN	10,518	4,580	20,815,305	8.04	0.00	0.00	1,308.72
55225	Martinsville, IN	12,556	5,560	15,990,759	6.17	485,132	0.19	2,033.67
55252	Martinsville, VA	31,273	15,866	103,051,287	39.79	220,432	0.09	785.98
55306	Marysville, OH	25,674	9,395	29,932,053	11.56	385,525	0.15	2,221.54
55333	Marysville, WA	160,440	58,939	175,597,979	67.80	4,885,337	1.89	2,366.41
55360	Maryville, MO	11,212	5,175	14,538,667	5.61	14,339	0.01	1,997.36
55375	Mascoutah, IL	8,528	3,354	8,316,671	3.21	140,230	0.05	2,655.80

55414	Mason City, IA	25,954	13,118	37,986,222	14.67	709,358	0.27	1,769.60
55468	Massena, NY	10,582	5,144	15,975,506	6.17	856,771	0.33	1,715.58
55495	Mathis, TX	5,253	2,306	8,399,920	3.24	0.00	0.00	1,619.68
55534	Mattawan, MI	5,721	2,197	16,429,467	6.34	166,383	0.06	901.87
55576	Mattoon, IL	17,111	8,711	21,610,579	8.34	46,655	0.02	2,050.72
55603	Mauldin--Simpsonville, SC	159,506	64,676	262,115,104	101.20	2,197,725	0.85	1,576.10
55738	Mayagüez, PR	91,583	49,990	129,874,694	50.14	88,016	0.03	1,826.37
55765	Mayfield, KY	12,256	5,494	24,373,241	9.41	157,581	0.06	1,302.37
55792	Mayodan, NC	4,627	2,554	11,895,807	4.59	20,003	0.01	1,007.40
55819	Maysville, KY--OH	9,799	5,071	23,205,815	8.96	3,909,454	1.51	1,093.66
55832	Maytown--Marietta, PA	7,737	3,179	8,112,523	3.13	17,574	0.01	2,470.10
55846	Mayville, WI	5,189	2,386	7,103,720	2.74	227,057	0.09	1,891.89
55900	Meadville, PA	20,652	9,614	40,818,923	15.76	16,558	0.01	1,310.38
55927	Mecca, CA	6,875	1,669	1,621,795	0.63	0.00	0.00	10,979.30
55954	Mechanicville, NY	11,799	5,504	16,949,082	6.54	56,036	0.02	1,803.00
55981	Medford, OR	171,640	73,280	163,221,156	63.02	392,704	0.15	2,723.58
56008	Medford, WI	4,114	2,047	7,851,984	3.03	74,100	0.03	1,357.01
56035	Medina, NY	6,279	2,930	7,914,029	3.06	187,468	0.07	2,054.90
56062	Medina, OH	46,109	19,272	71,948,128	27.78	718,382	0.28	1,659.83
56074	Melissa--Anna, TX	34,516	11,551	43,891,925	16.95	188,106	0.07	2,036.73
56116	Memphis, TN--MS--AR	1,056,190	452,043	1,272,376,010	491.27	9,237,649	3.57	2,149.93
56143	Mena, AR	5,534	2,789	18,052,240	6.97	120,057	0.05	793.97
56170	Mendota, CA	13,382	2,875	11,041,564	4.26	8,333	0.00	3,138.98
56197	Mendota, IL	6,918	3,043	7,384,990	2.85	70,458	0.03	2,426.21
56224	Menomonie, WI	17,022	6,665	27,518,962	10.63	4,140,556	1.60	1,602.05
56251	Merced, CA	150,052	47,917	111,568,397	43.08	30,577	0.01	3,483.36
56290	Meredith, NH	3,411	2,391	12,691,342	4.90	5,352,140	2.07	696.10
56305	Meridian, MS	33,809	16,621	76,345,986	29.48	420,299	0.16	1,146.95
56359	Merrill, WI	9,519	4,573	19,472,053	7.52	1,654,604	0.64	1,266.13
56413	Mesquite, NV--AZ	19,206	10,498	25,823,275	9.97	0.00	0.00	1,926.30
56467	Metropolis, IL	5,925	3,004	7,738,971	2.99	6,733	0.00	1,982.91
56521	Mexia, TX	6,661	2,695	11,631,870	4.49	83,451	0.03	1,483.16
56548	Mexico, MO	11,351	5,198	17,383,043	6.71	155,206	0.06	1,691.24
56602	Miami--Fort Lauderdale, FL	6,077,522	2,622,231	3,222,398,623	1,244.18	227,048,874	87.66	4,884.78
56629	Miami, OK	15,348	6,901	23,840,055	9.20	27,471	0.01	1,667.41
56656	Michigan City--La Porte, IN--MI	71,367	37,009	127,322,729	49.16	4,287,181	1.66	1,451.74
56737	Middlebury, VT	6,154	1,939	11,337,138	4.38	266,537	0.10	1,405.89
56791	Middleport, OH--WV	5,814	3,047	14,281,906	5.51	1,443,599	0.56	1,054.35
56818	Middlesborough, KY--TN	13,628	6,579	30,537,568	11.79	253,480	0.10	1,155.83
56829	Middleton, ID	10,265	3,418	11,570,866	4.47	56,309	0.02	2,297.69
56845	Middletown, DE	41,851	14,796	62,573,948	24.16	282,510	0.11	1,732.25
56899	Middletown, NY	61,516	24,531	67,238,774	25.96	347,074	0.13	2,369.55
56926	Middletown, OH	93,608	37,928	138,863,196	53.62	904,432	0.35	1,745.92
56980	Midland, MI	52,340	23,885	98,795,707	38.15	985,333	0.38	1,372.12
57007	Midland, TX	141,997	59,089	176,864,141	68.29	145,403	0.06	2,079.40
57034	Midlothian, TX	30,908	10,511	64,025,479	24.72	530,345	0.20	1,250.30
57088	Milan, MI	7,861	2,674	8,789,762	3.39	210,930	0.08	2,316.32
57115	Milan, TN	7,578	3,420	15,535,969	6.00	0.00	0.00	1,263.32
57169	Miles City, MT	9,227	4,518	12,002,319	4.63	6,842	0.00	1,991.10
57196	Milford, DE	17,754	7,450	31,005,770	11.97	557,134	0.22	1,483.04
57223	Milledgeville, GA	22,441	10,341	51,239,783	19.78	46,821	0.02	1,134.31
57304	Millersburg, PA	4,375	2,147	4,850,877	1.87	0.00	0.00	2,335.91
57319	Millington, TN	12,918	5,625	32,863,738	12.69	40,648	0.02	1,018.07
57331	Millinocket, ME	3,812	2,360	8,539,488	3.30	133,543	0.05	1,156.16
57358	Millsboro, DE	9,844	4,574	17,182,721	6.63	190,757	0.07	1,483.81
57402	Milton, VT	6,417	2,701	14,324,910	5.53	219,528	0.08	1,160.21
57412	Milton-Freewater, OR	8,131	3,205	8,639,754	3.34	0.00	0.00	2,437.48
57439	Milton, PA	28,610	12,335	46,394,733	17.91	96,619	0.04	1,597.15
57466	Milwaukee, WI	1,306,795	582,330	1,200,931,774	463.68	26,115,240	10.08	2,818.30
57493	Minden, LA	12,659	6,136	33,455,136	12.92	233,934	0.09	980.02
57547	Mineola, TX	5,699	2,495	14,647,065	5.66	153,653	0.06	1,007.73
57574	Mineral Wells, TX	14,211	5,987	22,936,185	8.86	67,060	0.03	1,604.73
57628	Minneapolis--St. Paul, MN	2,914,866	1,198,573	2,628,301,524	1,014.79	173,442,910	66.97	2,872.38
57655	Minot, ND	50,925	24,508	69,075,358	26.67	88,432	0.03	1,909.44
57698	Minster--New Bremen, OH	6,138	2,459	10,823,247	4.18	0.00	0.00	1,468.81
57709	Mission Viejo--Lake Forest--Laguna Niguel, CA	646,843	261,622	423,806,207	163.63	1,661,222	0.64	3,953.02
57736	Missoula, MT	88,109	41,026	114,715,728	44.29	587,170	0.23	1,989.28
57817	Mitchell, SD	15,690	7,698	23,603,242	9.11	2,760,651	1.07	1,721.67
57844	Moab, UT	7,933	4,167	17,145,883	6.62	0.00	0.00	1,198.33
57898	Moberly, MO	12,163	5,797	29,596,426	11.43	25,830	0.01	1,064.39
57925	Mobile, AL	321,907	145,122	571,733,437	220.75	10,111,122	3.90	1,458.26
57979	Mocksville, NC	5,971	2,594	16,582,694	6.40	41,754	0.02	932.59
58006	Modesto, CA	357,301	117,353	182,281,708	70.38	938,923	0.36	5,076.79
58033	Molalla, OR	10,258	3,736	6,451,727	2.49	0.00	0.00	4,117.98
58087	Monahans, TX	9,162	4,019	18,911,937	7.30	31,467	0.01	1,254.74
58162	Monessen, PA	49,962	25,911	85,404,826	32.97	5,847,820	2.26	1,515.15
58195	Monett, MO	9,391	3,860	14,926,723	5.76	38,941	0.02	1,629.47
58222	Monmouth, IL	9,189	3,890	10,760,117	4.15	53,160	0.02	2,211.82
58249	Monmouth--Independence, OR	20,912	7,434	12,791,770	4.94	207,148	0.08	4,234.12
58303	Monroe, GA	16,650	6,755	33,880,910	13.08	295,616	0.11	1,272.79
58330	Monroe, LA	119,964	53,099	235,612,605	90.97	5,693,775	2.20	1,318.71
58357	Monroe, MI	57,260	24,843	91,543,157	35.35	1,899,420	0.73	1,620.03
58369	Monroe, WA	24,635	8,004	29,687,874	11.46	156,304	0.06	2,149.17

58384	Monroe, WI	10,725	5,149	11,327,878	4.37	0.00	0.00	2,452.15
58411	Monroeville, AL	4,284	2,229	12,581,347	4.86	0.00	0.00	881.90
58420	Montauk, NY	3,845	3,811	15,350,034	5.93	696,073	0.27	648.76
58429	Mont Belvieu, TX	12,180	4,061	27,955,192	10.79	157,513	0.06	1,128.45
58469	Montesano--Elma, WA	12,682	5,360	25,946,997	10.02	119,784	0.05	1,265.90
58492	Montevallo, AL	6,438	2,579	13,129,334	5.07	64,582	0.02	1,270.01
58519	Montevideo, MN	5,391	2,478	10,575,548	4.08	128,550	0.05	1,320.27
58600	Montgomery, AL	254,348	115,435	375,806,552	145.10	2,449,268	0.95	1,752.92
58708	Monticello, AR	7,974	3,906	20,154,056	7.78	69,761	0.03	1,024.73
58735	Monticello, IL	5,985	2,605	10,153,542	3.92	5,128	0.00	1,526.67
58762	Monticello, IN	10,635	7,338	33,976,761	13.12	168,690	0.07	810.69
58816	Monticello, KY	6,681	2,958	16,714,040	6.45	104,567	0.04	1,035.28
58830	Monticello, MN	15,760	6,112	22,440,549	8.66	1,682,990	0.65	1,818.95
58843	Monticello, NY	14,328	7,407	25,512,157	9.85	1,605,299	0.62	1,454.58
58951	Montrose, CO	24,513	11,114	50,460,848	19.48	0.00	0.00	1,258.17
58961	Montrose, MN	5,539	2,102	7,129,331	2.75	1,952,729	0.75	2,012.24
59167	Morehead, KY	9,375	3,651	21,037,256	8.12	315,358	0.12	1,154.20
59194	Morehead City--Emerald Isle--Atlantic Beach, NC	44,300	37,416	121,522,539	46.92	3,429,352	1.32	944.16
59221	Morgan City, LA	30,236	13,561	51,105,272	19.73	2,337,769	0.90	1,532.34
59275	Morgantown, WV	77,620	37,959	105,409,636	40.70	2,707,689	1.05	1,907.18
59302	Morrilton, AR	6,340	3,020	14,817,515	5.72	167,130	0.06	1,108.18
59329	Morris, IL	15,740	6,956	22,372,306	8.64	330,128	0.13	1,822.18
59356	Morris, MN	5,030	2,297	8,709,379	3.36	0.00	0.00	1,495.82
59410	Morristown, TN	66,539	28,535	165,513,816	63.91	186,099	0.07	1,041.21
59430	Morro Bay, CA	13,163	9,002	13,744,567	5.31	2,990	0.00	2,480.40
59491	Moscow, ID	25,914	11,301	16,588,892	6.41	8,987	0.00	4,045.90
59518	Moses Lake, WA	38,751	15,228	71,676,230	27.67	9,828,253	3.79	1,400.25
59572	Moultrie, GA	19,217	8,379	49,860,266	19.25	639,014	0.25	998.23
59590	Moundsville, WV	11,398	5,613	11,528,556	4.45	1,220	0.00	2,560.66
59653	Mountain Grove, MO	4,219	2,207	8,307,169	3.21	80,485	0.03	1,315.39
59680	Mountain Home, AR	17,783	9,114	41,778,578	16.13	40,689	0.02	1,102.43
59707	Mountain Home, ID	17,799	7,378	16,983,899	6.56	12,773	0.00	2,714.29
59761	Mountain Lake Park, MD	4,548	2,223	11,327,779	4.37	41,325	0.02	1,039.86
59779	Mountain Top, PA	10,520	4,210	26,487,565	10.23	0.00	0.00	1,028.66
59815	Mount Airy, NC	17,354	8,544	52,666,071	20.33	439,193	0.17	853.43
59842	Mount Carmel, IL	6,963	3,435	11,126,845	4.30	0.00	0.00	1,620.77
59950	Mount Horeb, WI	7,730	3,116	7,731,701	2.99	0.00	0.00	2,589.42
60085	Mount Pleasant, IA	9,284	3,508	17,746,275	6.85	9,043	0.00	1,354.96
60112	Mount Pleasant, MI	30,738	13,793	38,235,935	14.76	465,999	0.18	2,082.10
60166	Mount Pleasant, TX	15,419	5,636	32,981,554	12.73	840,959	0.32	1,210.83
60184	Mount Plymouth, FL	6,165	2,378	10,444,399	4.03	407,539	0.16	1,528.79
60223	Mount Shasta, CA	5,203	3,032	15,615,039	6.03	11,777	0.00	863.00
60274	Mount Sterling, KY	13,920	6,211	30,253,190	11.68	132,150	0.05	1,191.70
60328	Mount Vernon, IL	15,288	7,686	33,183,843	12.81	239,155	0.09	1,193.22
60355	Mount Vernon, IN	6,715	3,164	12,534,922	4.84	61,424	0.02	1,387.47
60382	Mount Vernon, IA	6,509	2,322	8,695,639	3.36	16,175	0.01	1,938.70
60463	Mount Vernon, OH	18,993	8,460	24,589,685	9.49	424,832	0.16	2,000.50
60490	Mount Vernon, WA	66,825	25,909	79,418,079	30.66	1,442,002	0.56	2,179.30
60502	Mount Washington, KY	21,516	8,377	33,680,478	13.00	168,692	0.07	1,654.55
60517	Mukwonago, WI	15,287	6,230	41,035,485	15.84	2,960,922	1.14	964.85
60571	Muleshoe, TX	5,159	1,944	6,955,733	2.69	0.00	0.00	1,920.97
60598	Mullins, SC	4,924	2,532	10,386,047	4.01	0.00	0.00	1,227.91
60625	Muncie, IN	84,382	39,372	124,842,172	48.20	650,397	0.25	1,750.60
60652	Muncy, PA	7,544	3,578	12,917,221	4.99	46,190	0.02	1,512.62
60663	Munds Park, AZ	773	2,140	3,093,852	1.19	0.00	0.00	647.11
60733	Murfreesboro, TN	177,313	71,867	223,081,412	86.13	343,959	0.13	2,058.61
60787	Murray, KY	18,958	8,635	30,659,893	11.84	41,062	0.02	1,601.47
60814	Muscatine, IA	25,144	10,949	41,525,970	16.03	103,521	0.04	1,568.24
60841	Muskegon--Norton Shores, MI	166,414	72,854	290,242,927	112.06	16,990,784	6.56	1,485.00
60868	Muskogee, OK	35,798	16,883	79,354,332	30.64	143,679	0.06	1,168.38
60895	Myrtle Beach--North Myrtle Beach, SC--NC	298,954	193,144	567,047,411	218.94	12,448,883	4.81	1,365.47
60930	Mystic Island--Little Egg Harbor, NJ	23,074	12,466	33,603,836	12.97	2,409,781	0.93	1,778.41
60949	Nacogdoches, TX	33,732	14,961	64,761,902	25.00	197,886	0.08	1,349.03
60976	Nampa, ID	177,561	62,411	170,587,916	65.86	428,457	0.17	2,695.86
61003	Nantucket, MA	12,011	8,520	30,176,195	11.65	600,790	0.23	1,030.89
61057	Napa, CA	84,619	33,898	52,699,865	20.35	434,371	0.17	4,158.69
61084	Napoleon, OH	8,868	4,104	16,164,517	6.24	534,040	0.21	1,420.89
61111	Nappanee, IN	7,250	3,058	11,190,893	4.32	3,011	0.00	1,677.92
61165	Nashua, NH--MA	242,984	99,686	506,500,926	195.56	9,287,544	3.59	1,242.50
61219	Nashville, GA	4,844	2,135	9,393,106	3.63	114,650	0.04	1,335.65
61273	Nashville-Davidson, TN	1,158,642	496,886	1,515,023,996	584.95	13,747,388	5.31	1,980.74
61327	Natchez, MS--LA	25,902	13,183	57,990,889	22.39	38,388	0.01	1,156.83
61354	Natchitoches, LA	18,935	8,777	28,661,363	11.07	1,203,849	0.46	1,711.06
61372	Navarre--Miramar Beach--Destin, FL	226,213	121,681	309,811,016	119.62	21,561,480	8.32	1,891.12
61381	Navasota, TX	7,458	3,021	18,281,173	7.06	104,492	0.04	1,056.61
61408	Nebraska City, NE	7,020	3,090	10,855,932	4.19	0.00	0.00	1,674.82
61435	Needles, CA--AZ	6,739	3,911	14,377,299	5.55	452,818	0.17	1,213.99
61489	Nelsonville, OH	4,709	2,536	8,068,784	3.12	11,451	0.00	1,511.54
61543	Neosho, MO	12,580	5,231	25,274,624	9.76	25,849	0.01	1,289.12
61570	Nephi, UT	6,330	2,117	9,098,316	3.51	0.00	0.00	1,801.94
61597	Nevada, IA	6,881	3,111	9,541,096	3.68	28,250	0.01	1,867.89
61624	Nevada, MO	8,529	4,054	15,836,504	6.11	87,486	0.03	1,394.88
61651	New Albany, MS	6,763	3,134	21,272,280	8.21	102,687	0.04	823.42

61678	Newark, NY	13,568	6,590	22,865,679	8.83	265,163	0.10	1,536.84
61705	Newark, OH	81,223	36,427	114,192,298	44.09	8,906,643	3.44	1,842.21
61786	New Bedford, MA	155,491	68,020	153,604,036	59.31	12,950,793	5.00	2,621.80
61813	Newberg, OR	30,893	11,645	27,611,058	10.66	41,162	0.02	2,897.84
61840	New Bern, NC	47,988	23,605	106,923,376	41.28	3,456,364	1.33	1,162.41
61894	Newberry, SC	12,342	5,409	26,982,513	10.42	31,045	0.01	1,184.68
61921	New Boston, TX	4,502	2,138	9,654,465	3.73	6,794	0.00	1,207.74
61948	New Braunfels, TX	100,736	41,658	130,603,555	50.43	2,143,743	0.83	1,997.69
62083	New Carlisle, OH	5,507	2,331	3,948,277	1.52	22,708	0.01	3,612.48
62110	New Castle, CO	5,844	2,228	5,749,512	2.22	71,940	0.03	2,632.55
62137	New Castle, IN	18,555	9,020	19,867,719	7.67	47,622	0.02	2,418.86
62164	New Castle, PA	40,243	19,179	74,146,683	28.63	732,171	0.28	1,405.71
62353	New Freedom--Shrewsbury, PA	12,094	4,942	15,849,482	6.12	22,309	0.01	1,976.30
62407	New Haven, CT	561,456	245,569	771,848,509	298.01	25,633,001	9.90	1,884.00
62434	New Iberia, LA	37,897	17,163	64,278,368	24.82	701,477	0.27	1,527.00
62488	New Lexington, OH	4,602	2,039	5,622,753	2.17	6,111	0.00	2,119.80
62515	New London, WI	7,804	3,535	11,865,621	4.58	212,943	0.08	1,703.43
62569	Newman, CA	12,387	3,751	5,399,593	2.08	0.00	0.00	5,941.59
62623	New Martinsville, WV--OH	5,608	2,872	9,986,688	3.86	161,646	0.06	1,454.40
62677	New Orleans, LA	914,531	421,006	620,234,257	239.47	56,452,769	21.80	3,818.92
62704	New Paltz, NY	9,969	3,483	12,658,583	4.89	17,799	0.01	2,039.69
62731	New Philadelphia--Dover, OH	46,776	21,186	61,663,477	23.81	928,870	0.36	1,964.68
62758	Newport, AR	5,947	2,933	11,859,762	4.58	54,671	0.02	1,298.73
62839	Newport, OR	11,731	6,668	24,377,706	9.41	716,917	0.28	1,246.35
62893	Newport, TN	11,576	5,520	25,647,476	9.90	0.00	0.00	1,168.99
62947	New Prague, MN	8,156	3,187	8,439,834	3.26	0.00	0.00	2,502.89
62974	New Richmond, WI	9,486	4,114	11,969,956	4.62	43,075	0.02	2,052.52
63001	New Roads, LA	6,794	4,010	18,962,526	7.32	12,357,556	4.77	927.96
63028	New Tazewell--Tazewell, TN	5,374	2,509	17,260,234	6.66	0.00	0.00	806.40
63082	Newton, IA	15,943	7,446	18,475,406	7.13	0.00	0.00	2,234.98
63109	Newton, KS	20,378	9,015	29,651,283	11.45	19,913	0.01	1,779.98
63137	Newton, NJ	12,813	5,530	20,465,957	7.90	1,100,653	0.42	1,621.50
63152	Newton Falls, OH	6,604	3,344	11,616,337	4.49	250,469	0.10	1,472.43
63163	New Ulm, MN	13,435	6,091	15,069,130	5.82	0.00	0.00	2,309.12
63217	New York--Jersey City--Newark, NY--NJ	19,426,449	7,657,903	8,412,591,091	3,248.12	548,707,462	211.86	5,980.83
63232	Nice, CA	8,555	5,133	9,829,386	3.80	489,524	0.19	2,254.19
63244	Nicholasville, KY	31,434	12,546	31,018,898	11.98	130,082	0.05	2,624.65
63282	Nipomo, CA	20,303	7,868	26,326,053	10.16	0.00	0.00	1,997.43
63325	Nogales, AZ	19,168	7,334	32,871,111	12.69	26,000	0.01	1,510.29
63406	Norfolk, NE	27,407	11,803	33,047,498	12.76	227,458	0.09	2,147.93
63433	Norman, OK	120,191	52,761	119,039,642	45.96	1,395,317	0.54	2,615.04
63460	North Adams, MA	25,432	12,564	41,767,229	16.13	415,784	0.16	1,577.04
63514	North Bend, WA	11,762	4,626	14,399,867	5.56	195,779	0.08	2,115.54
63541	North Branch, MN	6,368	2,530	11,250,157	4.34	22,247	0.01	1,466.03
63622	North East, PA	6,513	3,010	9,087,274	3.51	1,852	0.00	1,856.29
63676	Northfield, MN	22,686	7,644	22,981,263	8.87	31,608	0.01	2,556.71
63784	North Manchester, IN	5,188	2,388	7,357,413	2.84	151,322	0.06	1,826.30
63811	North Platte, NE	23,582	11,414	33,580,277	12.97	243,722	0.09	1,818.84
63865	North Vernon, IN	6,936	3,113	13,236,302	5.11	26,165	0.01	1,357.19
63973	North Windham, ME	10,271	5,183	36,266,860	14.00	496,436	0.19	733.50
64054	Norwalk, OH	19,269	8,722	25,670,538	9.91	20,427	0.01	1,944.12
64108	Norwich, NY	7,740	3,844	7,786,491	3.01	0.00	0.00	2,574.52
64135	Norwich--New London, CT	167,432	77,980	302,300,660	116.72	30,755,717	11.87	1,434.49
64270	Oakdale, CA	25,408	9,353	19,042,995	7.35	100,699	0.04	3,455.68
64297	Oakdale, LA	6,700	2,428	12,303,470	4.75	57,811	0.02	1,410.41
64378	Oak Harbor, WA	37,449	15,291	61,255,112	23.65	229,376	0.09	1,583.42
64459	Oak Island, NC	15,592	14,603	39,878,815	15.40	662,264	0.26	1,012.65
64475	Oakland, TN	9,389	3,816	20,496,625	7.91	147,928	0.06	1,186.41
64498	Oak Ridge, NJ	8,871	3,546	14,007,665	5.41	1,115,448	0.43	1,640.23
64550	Oberlin, OH	8,176	2,886	7,610,558	2.94	11,781	0.00	2,782.42
64567	Ocala, FL	182,647	83,908	323,814,545	125.03	575,486	0.22	1,460.88
64648	Ocean Park, WA	5,411	5,642	23,279,838	8.99	597,409	0.23	602.00
64660	Ocean Pines--Ocean City, MD--DE	37,946	53,372	74,670,149	28.83	5,473,667	2.11	1,316.18
64675	Ocean Shores, WA	6,766	5,609	21,673,692	8.37	2,296,614	0.89	808.53
64702	Ocean View, DE	18,025	22,598	60,911,394	23.52	3,478,190	1.34	766.43
64837	Odessa, MO	5,529	2,300	7,257,118	2.80	81,201	0.03	1,973.24
64864	Odessa, TX	154,818	63,127	222,727,634	86.00	1,247,556	0.48	1,800.30
64891	Oelwein, IA	6,585	3,342	12,524,607	4.84	221,705	0.09	1,361.73
64918	Ogallala, NE	4,721	2,399	8,458,395	3.27	0.00	0.00	1,445.59
64945	Ogden--Layton, UT	608,857	203,545	550,625,260	212.60	1,380,326	0.53	2,863.89
64972	Ogdensburg, NY	10,246	4,363	12,749,341	4.92	217,766	0.08	2,081.44
64999	Oil City, PA	13,666	6,955	22,070,561	8.52	653,307	0.25	1,603.71
65026	Okeechobee--Taylor Creek, FL	26,670	14,345	61,855,528	23.88	2,295,039	0.89	1,116.71
65080	Oklahoma City, OK	982,276	426,593	1,092,275,518	421.73	19,894,479	7.68	2,329.16
65107	Okmulgee, OK	11,016	5,118	19,129,473	7.39	0.00	0.00	1,491.48
65161	Olean, NY	21,144	9,929	34,134,440	13.18	675,090	0.26	1,604.32
65188	Olney, IL	8,642	4,154	15,897,441	6.14	675	0.00	1,407.94
65242	Olympia--Lacey, WA	208,157	87,925	275,070,119	106.21	13,519,574	5.22	1,959.95
65269	Omaha, NE--IA	819,508	337,786	701,398,536	270.81	12,889,694	4.98	3,026.12
65296	Omak, WA	8,165	3,682	15,649,413	6.04	301,120	0.12	1,351.31
65404	Oneida, NY	12,481	6,046	16,399,574	6.33	74,930	0.03	1,971.13
65485	Oneonta, AL	5,624	2,285	11,325,973	4.37	1,452	0.00	1,286.08
65512	Oneonta, NY	16,028	6,335	18,495,502	7.14	210,890	0.08	2,244.46

65539	Ontario--Payette, OR--ID	27,806	10,959	36,101,134	13.94	26,474	0.01	1,994.87
65593	Opelousas, LA	23,498	10,611	48,138,665	18.59	70,644	0.03	1,264.25
65620	Opp, AL	5,325	2,495	13,468,175	5.20	186,253	0.07	1,024.02
65647	Orange, TX	40,796	18,518	95,108,876	36.72	4,947,934	1.91	1,110.95
65674	Orange, VA	4,802	2,149	7,631,237	2.95	42,553	0.02	1,629.76
65701	Orangeburg, SC	29,072	13,791	68,826,733	26.57	358,163	0.14	1,094.00
65728	Orange City, IA	7,093	2,585	10,973,234	4.24	0.00	0.00	1,674.15
65755	Orange Cove, CA	9,716	2,502	4,276,643	1.65	0.00	0.00	5,884.13
65767	Orangetree, FL	9,791	3,432	24,016,879	9.27	2,078,940	0.80	1,055.86
65809	Oregon, WI	11,551	4,598	11,720,169	4.53	0.00	0.00	2,552.60
65836	Orland, CA	9,422	3,394	11,666,397	4.50	0.00	0.00	2,091.72
65863	Orlando, FL	1,853,896	746,578	1,669,543,451	644.61	168,716,795	65.14	2,875.98
65901	Oronoko--Berrien Springs, MI	6,725	2,710	9,548,430	3.69	61,675	0.02	1,824.14
65917	Orosi, CA	12,795	3,262	5,159,508	1.99	0.00	0.00	6,422.88
65944	Oroville, CA	40,190	15,681	68,447,822	26.43	59,656	0.02	1,520.74
65971	Orrville, OH	8,703	3,866	14,003,079	5.41	36,898	0.01	1,609.69
66060	Osage Beach, MO	6,668	7,785	34,375,774	13.27	1,694,492	0.65	502.39
66106	Osceola, AR	6,244	2,963	11,484,231	4.43	33,532	0.01	1,408.18
66133	Osceola, IA	5,283	2,297	9,538,268	3.68	0.00	0.00	1,434.53
66148	Oscoda--Au Sable, MI	8,558	7,258	48,139,571	18.59	4,579,145	1.77	460.43
66160	Oshkosh, WI	76,190	33,084	85,061,092	32.84	4,071,638	1.57	2,319.88
66187	Oskaloosa, IA	12,541	5,642	21,331,624	8.24	0.00	0.00	1,522.67
66241	Oswego, NY	24,421	10,237	29,327,695	11.32	1,507,853	0.58	2,156.67
66268	Othello, WA	10,865	3,219	11,977,465	4.62	0.00	0.00	2,349.43
66285	Otsego--Plainwell, MI	11,819	5,043	21,797,426	8.42	932,568	0.36	1,404.34
66295	Ottawa, IL	20,122	9,667	25,874,487	9.99	1,411,987	0.55	2,014.17
66322	Ottawa, KS	12,461	5,475	16,323,658	6.30	76,147	0.03	1,977.12
66349	Ottawa, OH	5,418	2,357	12,419,073	4.80	141,882	0.05	1,129.92
66376	Ottumwa, IA	25,019	11,060	33,179,541	12.81	887,434	0.34	1,952.98
66430	Owatonna, MN	26,278	11,106	32,417,909	12.52	0.00	0.00	2,099.45
66457	Owego, NY	4,365	2,213	8,309,243	3.21	579,848	0.22	1,360.57
66484	Owensboro, KY	76,433	33,308	94,271,466	36.40	511,837	0.20	2,099.90
66538	Owosso, MI	22,329	10,344	35,259,297	13.61	468,693	0.18	1,640.19
66565	Oxford, MS	33,518	17,650	62,962,622	24.31	137,188	0.05	1,378.77
66592	Oxford, NC	8,925	4,062	17,231,818	6.65	0.00	0.00	1,341.45
66619	Oxford, OH	23,221	7,262	18,724,952	7.23	8,641	0.00	3,211.87
66646	Oxford, PA	9,925	3,795	17,028,453	6.57	49,397	0.02	1,509.57
66673	Oxnard--San Buenaventura (Ventura), CA	376,117	125,620	198,411,033	76.61	4,017,268	1.55	4,909.70
66690	Ozark, AL	12,218	5,829	43,287,085	16.71	178,911	0.07	731.04
66740	Pacific, MO	8,522	3,800	16,028,940	6.19	0.00	0.00	1,377.00
66781	Paducah, KY--IL	50,833	24,494	107,253,440	41.41	693,595	0.27	1,227.53
66808	Page, AZ	7,022	2,799	18,600,590	7.18	0.00	0.00	977.76
66889	Pagosa Springs, CO	5,632	4,096	16,167,759	6.24	848,846	0.33	902.22
66916	Pahokee, FL	6,683	2,529	10,503,554	4.06	0.00	0.00	1,647.91
66943	Pahrump, NV	37,498	18,442	135,724,064	52.40	47,519	0.02	715.56
66997	Paintsville, KY	5,717	2,801	11,625,366	4.49	274,779	0.11	1,273.68
67051	Palatka, FL	20,032	8,830	47,389,845	18.30	453,017	0.17	1,094.81
67078	Palestine, TX	18,615	7,789	39,343,056	15.19	185,637	0.07	1,225.44
67105	Palm Bay--Melbourne, FL	510,675	240,941	648,909,132	250.55	130,732,017	50.48	2,038.25
67140	Palmdale--Lancaster, CA	359,559	111,858	219,588,587	84.78	615,595	0.24	4,240.90
67223	Palmyra, NY	4,477	2,099	6,267,932	2.42	0.00	0.00	1,849.95
67230	Palmyra, PA	3,772	4,385	21,485,108	8.30	333,363	0.13	454.71
67240	Pampa, TX	16,865	8,413	21,374,659	8.25	0.00	0.00	2,043.55
67267	Pana, IL	5,309	2,757	8,747,377	3.38	727,429	0.28	1,571.93
67305	Panama City--Panama City Beach, FL	162,060	107,507	309,423,147	119.47	18,938,978	7.31	1,356.50
67313	Panther Valley, NJ	4,279	2,087	5,730,709	2.21	15,159	0.01	1,933.89
67321	Paola, KS	5,553	2,538	8,106,375	3.13	29,176	0.01	1,774.18
67402	Paragould, AR	25,089	10,612	41,925,974	16.19	173,084	0.07	1,549.88
67483	Paris, IL	8,316	4,218	12,726,845	4.91	29,281	0.01	1,692.36
67510	Paris, KY	11,269	5,101	14,575,644	5.63	68,666	0.03	2,002.42
67537	Paris, TN	10,303	4,999	23,907,671	9.23	51,767	0.02	1,116.15
67564	Paris, TX	26,292	12,343	45,395,056	17.53	161,369	0.06	1,500.07
67620	Park City--Snyderville, UT	16,168	12,233	38,612,790	14.91	0.00	0.00	1,084.48
67645	Parker, AZ--CA	5,329	2,841	11,877,771	4.59	74,887	0.03	1,162.01
67672	Parkersburg, WV--OH	62,500	30,935	103,330,327	39.90	4,480,549	1.73	1,566.57
67753	Parlier, CA	14,522	3,841	4,629,860	1.79	0.00	0.00	8,123.75
67780	Parsons, KS	9,433	4,715	16,212,019	6.26	58,260	0.02	1,506.99
67812	Pascagoula--Gautier, MS	51,454	24,371	99,989,675	38.61	3,251,712	1.26	1,332.79
67861	Patterson, CA	23,660	6,659	11,411,340	4.41	55,612	0.02	5,370.02
67942	Pauls Valley, OK	5,608	2,806	8,134,657	3.14	54,619	0.02	1,785.53
68077	Paw Paw, MI	5,662	2,675	14,599,023	5.64	963,771	0.37	1,004.49
68106	Paw Paw Lake, MI	7,526	4,106	17,524,363	6.77	3,995,885	1.54	1,112.29
68131	Paxton, IL	4,528	2,036	5,508,604	2.13	0.00	0.00	2,128.94
68158	Payson, AZ	17,022	9,963	35,999,080	13.90	18,536	0.01	1,224.66
68170	Payson--Santaquin, UT	31,132	9,024	24,241,007	9.36	29,173	0.01	3,326.24
68185	Pea Ridge, AR	6,026	2,221	10,047,537	3.88	3,002	0.00	1,553.34
68212	Pearsall, TX	9,063	3,016	14,015,152	5.41	0.00	0.00	1,674.83
68239	Pecan Plantation, TX	6,831	3,229	21,036,038	8.12	46,831	0.02	841.04
68266	Pecos, TX	13,081	4,232	19,995,661	7.72	0.00	0.00	1,694.35
68293	Peculiar, MO	5,564	2,227	12,396,033	4.79	81,851	0.03	1,162.52
68347	Pella, IA	10,160	4,169	18,027,947	6.96	4,377	0.00	1,459.64
68374	Pell City, AL	11,500	5,208	36,222,147	13.99	322,539	0.12	822.28
68401	Pembroke, NC	5,694	1,682	9,396,972	3.63	0.00	0.00	1,569.38

68428	Pendleton, OR	17,488	7,120	26,360,364	10.18	0.00	0.00	1,718.25
68439	Pennsburg--Upper Hanover--East Greenville, PA	17,239	6,857	22,350,195	8.63	22,553	0.01	1,997.69
68455	Penn Yan, NY	8,399	5,941	17,651,198	6.82	8,431,945	3.26	1,232.40
68482	Pensacola, FL--AL	390,172	184,298	679,971,435	262.54	21,560,293	8.32	1,486.15
68499	Peoria, AZ	19,593	8,526	18,768,067	7.25	47,510	0.02	2,703.83
68509	Peoria, IL	259,781	121,278	377,582,973	145.79	11,760,373	4.54	1,781.94
68563	Pepperell, MA	6,103	2,579	13,509,844	5.22	210,547	0.08	1,170.01
68590	Perry, FL	6,531	2,945	15,344,308	5.92	0.00	0.00	1,102.38
68617	Perry, GA	14,884	6,099	35,854,456	13.84	210,397	0.08	1,075.16
68644	Perry, IA	7,628	3,137	7,588,326	2.93	0.00	0.00	2,603.53
68698	Perry, NY	4,066	2,385	7,540,258	2.91	0.00	0.00	1,396.62
68725	Perry, OK	4,445	2,258	7,744,014	2.99	20,644	0.01	1,486.63
68752	Perryton, TX	8,391	3,580	10,305,237	3.98	0.00	0.00	2,108.89
68779	Perryville, MO	8,062	3,531	14,805,396	5.72	0.00	0.00	1,410.33
68806	Peru, IN	12,458	6,126	16,766,072	6.47	229,059	0.09	1,924.49
68833	Peru--LaSalle, IL	29,763	14,250	55,561,608	21.45	108,194	0.04	1,387.39
68887	Petaluma, CA	65,227	26,392	54,295,333	20.96	221,181	0.09	3,111.45
69022	Petoskey, MI	12,233	8,601	39,804,164	15.37	510,179	0.20	795.98
69049	Philadelphia, MS	7,114	3,326	19,043,537	7.35	0.00	0.00	967.53
69076	Philadelphia, PA--NJ--DE--MD	5,696,125	2,377,924	4,916,288,579	1,898.19	134,143,760	51.79	3,000.82
69130	Philipsburg, PA	9,379	3,886	13,301,451	5.14	20,503	0.01	1,826.23
69184	Phoenix--Mesa--Scottsdale, AZ	3,976,313	1,670,745	2,876,131,867	1,110.48	8,942,624	3.45	3,580.71
69192	Phoenix West--Goodyear--Avondale, AZ	419,946	136,070	330,516,491	127.61	1,003,179	0.39	3,290.77
69211	Picayune, MS	16,301	7,396	40,439,956	15.61	1,084,788	0.42	1,044.00
69222	Pickens, SC	5,068	2,213	12,234,796	4.72	37,555	0.01	1,072.85
69292	Pierre, SD	14,755	7,004	31,118,330	12.01	160,028	0.06	1,228.06
69373	Pikeville, KY	10,710	4,853	26,408,247	10.20	444,455	0.17	1,050.38
69454	Pine Bluff, AR	46,683	21,423	115,372,301	44.55	1,018,489	0.39	1,047.98
69513	Pinehurst (Montgomery County)--Magnolia, TX	9,667	3,376	22,516,479	8.69	69,482	0.03	1,111.96
69517	Pinehurst--Southern Pines, NC	50,319	25,063	123,168,161	47.56	3,548,455	1.37	1,058.11
69562	Pinetop-Lakeside, AZ	9,393	9,313	37,701,483	14.56	547,975	0.21	645.27
69616	Piqua, OH	20,890	9,451	23,609,617	9.12	456,381	0.18	2,291.64
69643	Pittsburg, KS	23,120	10,721	28,896,414	11.16	162,569	0.06	2,072.25
69697	Pittsburgh, PA	1,745,039	831,523	2,348,194,653	906.64	42,944,812	16.58	1,924.73
69778	Pittsfield, MA	50,720	25,125	78,879,613	30.46	4,164,821	1.61	1,665.38
69832	Placerville--Diamond Springs, CA	23,291	10,402	48,610,405	18.77	142,261	0.05	1,240.96
69967	Plainview, TX	22,615	9,073	30,525,007	11.79	0.00	0.00	1,918.84
70102	Platte City, MO	10,707	4,330	15,413,519	5.95	102,079	0.04	1,799.14
70129	Platteville, WI	11,838	4,424	11,468,529	4.43	0.00	0.00	2,673.43
70156	Plattsburgh, NY	28,958	13,647	62,163,664	24.00	847,017	0.33	1,206.51
70183	Plattsmouth, NE	6,655	2,908	7,757,250	3.00	16,249	0.01	2,221.97
70210	Pleasant Hill, MO	8,737	3,423	12,331,538	4.76	202,366	0.08	1,835.03
70237	Pleasanton, TX	13,983	5,668	23,462,251	9.06	13,126	0.01	1,543.58
70280	Plumas Lake, CA	7,337	2,226	5,010,833	1.93	0.00	0.00	3,792.33
70291	Plymouth, IN	12,279	5,236	24,917,397	9.62	514,403	0.20	1,276.32
70318	Plymouth, NH	6,166	2,445	15,123,717	5.84	628,129	0.24	1,055.95
70372	Plymouth, WI	9,011	4,281	13,734,311	5.30	216,667	0.08	1,699.28
70399	Pocahontas, AR	7,164	3,141	13,018,350	5.03	946	0.00	1,425.27
70426	Pocatello, ID	72,211	29,266	71,130,648	27.46	260,757	0.10	2,629.33
70480	Poinciana, FL	53,267	19,372	59,869,472	23.12	502,205	0.19	2,304.36
70490	Poinciana Southwest, FL	16,966	6,395	30,536,450	11.79	237,802	0.09	1,438.99
70507	Point Pleasant--Gallipolis, WV--OH	10,544	5,510	24,471,456	9.45	2,392,430	0.92	1,115.95
70512	Point Roberts, WA	1,191	2,175	12,652,764	4.89	135,344	0.05	243.79
70539	Pole Ojea, PR	2,521	2,626	7,923,273	3.06	20,396	0.01	824.07
70548	Polk City, IA	5,375	1,941	6,017,099	2.32	0.00	0.00	2,313.60
70588	Polson, MT	5,564	3,036	12,222,276	4.72	0.00	0.00	1,179.05
70615	Ponca City, OK	24,990	12,044	47,120,338	18.19	207,607	0.08	1,373.59
70642	Ponce, PR	118,345	58,865	82,153,947	31.72	480,445	0.19	3,730.95
70669	Pontiac, IL	11,078	4,910	10,868,512	4.20	40,803	0.02	2,639.91
70750	Poolesville, MD	5,685	1,910	7,460,750	2.88	42,621	0.02	1,973.54
70804	Poplar Bluff, MO	20,449	9,497	39,997,888	15.44	167,841	0.06	1,324.14
70831	Portage, PA	5,661	2,721	9,301,059	3.59	0.00	0.00	1,576.37
70858	Portage, WI	10,555	4,681	13,548,551	5.23	446,283	0.17	2,017.73
70912	Portales, NM	12,202	5,384	13,601,128	5.25	1,691	0.00	2,323.56
70939	Port Angeles, WA	24,445	11,778	43,199,325	16.68	72,182	0.03	1,465.58
70993	Port Arthur, TX	116,819	47,850	172,141,854	66.46	7,867,704	3.04	1,757.62
71060	Port Charlotte--North Port, FL	199,998	105,587	348,853,451	134.69	20,369,648	7.86	1,484.84
71074	Porterville, CA	69,862	20,950	42,345,271	16.35	128,843	0.05	4,273.01
71128	Port Hadlock-Irondale, WA	5,372	2,851	15,343,670	5.92	81,931	0.03	906.79
71155	Port Huron, MI	82,226	37,996	136,004,819	52.51	1,531,373	0.59	1,565.86
71182	Port Isabel--South Padre Island--Laguna Vista, TX	12,413	11,230	18,973,479	7.33	946,849	0.37	1,694.45
71209	Port Jervis, NY--PA	16,187	7,573	19,649,260	7.59	623,366	0.24	2,133.62
71236	Portland, IN	6,364	3,039	10,762,820	4.16	22,660	0.01	1,531.45
71263	Portland, ME	205,356	101,206	320,839,656	123.88	16,779,878	6.48	1,657.74
71290	Portland, MI	5,263	2,299	10,846,380	4.19	427,064	0.16	1,256.74
71317	Portland, OR--WA	2,104,238	876,555	1,344,980,476	519.30	27,747,156	10.71	4,052.07
71344	Portland, TN--KY	12,285	4,779	28,151,130	10.87	38,238	0.01	1,130.26
71371	Port Lavaca, TX	12,055	5,006	27,154,857	10.48	121,453	0.05	1,149.79
71479	Port St. Lucie, FL	437,745	205,720	580,755,409	224.23	113,599,199	43.86	1,952.21
71506	Portsmouth, NH--ME	95,090	58,308	296,156,400	114.35	17,722,378	6.84	831.59
71533	Portsmouth, OH--KY	35,346	16,550	55,134,167	21.29	1,791,632	0.69	1,660.42
71560	Port Townsend, WA	10,042	5,633	15,216,009	5.87	437,958	0.17	1,709.30
71629	Potala Pastillo, PR	5,671	2,532	4,126,254	1.59	20,210	0.01	3,559.60

71641	Poteau, OK	7,826	3,293	16,582,901	6.40	22,414	0.01	1,222.30
71722	Potsdam, NY	8,237	2,703	7,532,179	2.91	298,647	0.12	2,832.35
71776	Pottsville, PA	29,600	14,976	33,652,714	12.99	0.00	0.00	2,278.08
71803	Poughkeepsie--Newburgh, NY	314,766	126,555	543,694,476	209.92	8,708,997	3.36	1,499.45
71830	Powell, WY	6,485	2,885	6,849,811	2.64	0.00	0.00	2,452.05
71857	Prairie du Chien, WI--IA	6,119	3,136	14,434,897	5.57	303,373	0.12	1,097.90
71884	Prairie du Sac--Sauk City, WI	7,846	3,428	7,454,488	2.88	323	0.00	2,726.01
71911	Prairie Grove, AR	5,496	2,260	6,241,057	2.41	22,103	0.01	2,280.80
71965	Pratt, KS	6,589	3,130	9,493,556	3.67	0.00	0.00	1,797.58
72112	Prescott--Prescott Valley, AZ	92,427	45,998	126,274,121	48.75	70	0.00	1,895.76
72122	Prescott Valley East, AZ	7,229	4,225	9,457,680	3.65	0.00	0.00	1,979.66
72154	Presque Isle, ME	5,361	2,805	13,832,878	5.34	156,831	0.06	1,003.76
72208	Prestonsburg, KY	6,271	3,104	16,715,959	6.45	1,067,343	0.41	971.64
72235	Price, UT	13,346	5,968	26,075,486	10.07	0.00	0.00	1,325.61
72262	Princess Anne, MD	6,406	2,711	7,780,748	3.00	44,434	0.02	2,132.37
72289	Princeton, IL	7,979	3,910	16,056,337	6.20	0.00	0.00	1,287.06
72316	Princeton, IN	8,343	3,995	11,002,167	4.25	14,066	0.01	1,964.00
72343	Princeton, KY	6,058	2,985	15,810,502	6.10	35,314	0.01	992.39
72370	Princeton, MN	4,956	2,240	10,744,248	4.15	198,994	0.08	1,194.68
72397	Princeton, TX	18,184	5,936	21,331,024	8.24	156,654	0.06	2,207.88
72410	Princeville, HI	2,544	2,740	7,542,253	2.91	219,610	0.08	873.60
72424	Prineville, OR	12,407	5,298	21,207,569	8.19	0.00	0.00	1,515.21
72451	Prosser, WA	6,589	2,525	12,153,573	4.69	419,304	0.16	1,404.15
72505	Providence, RI--MA	1,285,806	554,188	1,409,591,947	544.25	86,270,593	33.31	2,362.54
72532	Provincetown, MA	5,698	7,432	31,973,241	12.34	324,971	0.13	461.57
72559	Provo--Orem, UT	588,609	172,501	417,268,530	161.11	758,864	0.29	3,653.50
72586	Pryor Creek, OK	9,436	4,243	18,682,896	7.21	67,873	0.03	1,308.10
72613	Pueblo, CO	120,642	52,608	141,680,092	54.70	1,902,600	0.73	2,205.40
72620	Pueblo West, CO	25,413	9,795	57,144,582	22.06	36,776	0.01	1,151.80
72640	Pukalani--Haiku-Pauwela--Makawao, HI	23,305	9,001	41,320,425	15.95	108,128	0.04	1,460.77
72667	Pulaski, TN	8,158	3,779	13,076,286	5.05	0.00	0.00	1,615.84
72694	Pulaski, VA	16,588	7,616	39,909,690	15.41	176,687	0.07	1,076.50
72748	Pullman, WA	32,691	13,588	21,061,238	8.13	0.00	0.00	4,020.15
72775	Punxsutawney, PA	6,199	3,359	9,882,435	3.82	127,234	0.05	1,624.63
72803	Pupukea, HI	15,509	6,503	20,217,356	7.81	96,763	0.04	1,986.81
72829	Purcell, OK	7,327	3,111	12,414,312	4.79	28,171	0.01	1,528.63
72856	Purcellville, VA	16,475	5,316	19,465,922	7.52	70,834	0.03	2,192.04
72868	Putnam--Killingly, CT	34,582	15,702	80,328,871	31.02	1,791,135	0.69	1,115.00
72937	Quartzsite, AZ	2,280	2,543	8,473,647	3.27	0.00	0.00	696.89
73018	Quincy, FL	8,541	3,584	15,939,641	6.15	0.00	0.00	1,387.80
73045	Quincy, IL	43,427	20,724	58,852,783	22.72	133,107	0.05	1,911.13
73072	Quincy, WA	7,846	2,526	13,560,316	5.24	0.00	0.00	1,498.57
73153	Racine, WI	134,877	58,182	135,346,466	52.26	1,379,581	0.53	2,581.00
73207	Radford, VA	19,521	8,268	28,631,229	11.05	460,092	0.18	1,765.87
73251	Rainbow Springs, FL	4,667	2,540	14,797,799	5.71	69,853	0.03	816.84
73261	Raleigh, NC	1,106,646	455,527	1,436,973,664	554.82	13,870,659	5.36	1,994.61
73288	Ramona, CA	14,837	5,076	17,847,252	6.89	0.00	0.00	2,153.14
73315	Rancho Calaveras, CA	8,164	3,212	18,677,334	7.21	8,976	0.00	1,132.10
73353	Ranson--Charles Town, WV	21,569	8,883	29,499,151	11.39	89,975	0.03	1,893.73
73369	Rantoul, IL	13,654	6,328	23,306,939	9.00	269,802	0.10	1,517.30
73396	Rapid City, SD	85,679	38,024	130,350,277	50.33	159,937	0.06	1,702.39
73423	Rathdrum, ID	9,241	3,485	10,481,784	4.05	0.00	0.00	2,283.40
73450	Raton, NM	5,629	3,204	12,159,757	4.69	0.00	0.00	1,198.96
73477	Ravena--Bethlehem, NY	9,346	4,435	30,498,326	11.78	33,976	0.01	793.68
73531	Rawlins, WY	7,700	4,067	12,424,281	4.80	0.00	0.00	1,605.16
73558	Raymond, NH	5,266	2,317	15,724,171	6.07	508,800	0.20	867.38
73612	Raymondville, TX	12,986	3,991	14,592,800	5.63	151,218	0.06	2,304.81
73639	Rayne, LA	8,493	3,811	12,315,531	4.76	0.00	0.00	1,786.10
73693	Reading, PA	276,278	110,684	248,950,275	96.12	2,113,848	0.82	2,874.30
73720	Red Bluff, CA	19,826	8,274	25,898,280	10.00	283,729	0.11	1,982.72
73774	Redding, CA	120,602	51,389	173,683,290	67.06	3,182,367	1.23	1,798.43
73882	Redmond, OR	33,293	13,308	37,083,874	14.32	1,879	0.00	2,325.23
73909	Red Oak, IA	5,516	2,757	7,450,940	2.88	0.00	0.00	1,917.39
73963	Red Wing, MN	14,857	6,869	21,274,254	8.21	128,505	0.05	1,808.73
73990	Redwood Falls, MN	4,608	2,247	8,520,508	3.29	13,019	0.01	1,400.70
74044	Reedley--Dinuba, CA	49,614	14,113	25,055,205	9.67	29,051	0.01	5,128.66
74071	Reedsburg, WI	10,067	4,481	14,789,410	5.71	72,466	0.03	1,762.98
74098	Reedsport, OR	4,503	2,283	5,444,761	2.10	5,291	0.00	2,142.01
74152	Reidsville, NC	14,653	7,315	33,254,305	12.84	104,345	0.04	1,141.24
74179	Reno, NV--CA	446,529	187,560	428,465,811	165.43	2,854,935	1.10	2,699.18
74206	Rensselaer, IN	5,509	2,510	8,373,941	3.23	12,773	0.00	1,703.89
74233	Republic, MO	18,446	7,323	19,381,581	7.48	0.00	0.00	2,464.96
74260	Rexburg, ID	41,330	10,591	24,295,731	9.38	194,766	0.08	4,405.89
74341	Rhinelander, WI	9,738	5,016	25,790,121	9.96	3,140,525	1.21	977.94
74368	Rice Lake, WI	10,156	4,991	21,527,061	8.31	0.00	0.00	1,221.90
74395	Richfield, UT	8,393	3,020	12,281,703	4.74	0.00	0.00	1,769.93
74557	Richland Center, WI	4,924	2,452	7,320,556	2.83	218,772	0.08	1,742.09
74584	Richlands, VA	8,746	4,547	21,463,060	8.29	273,397	0.11	1,055.40
74638	Richmond, IN--OH	43,130	20,795	64,574,102	24.93	472,957	0.18	1,729.89
74665	Richmond, KY	42,999	19,014	61,235,224	23.64	310,527	0.12	1,818.67
74692	Richmond, MI	6,034	2,628	7,657,553	2.96	90,906	0.04	2,040.86
74719	Richmond, MO	5,857	2,738	11,397,452	4.40	32,998	0.01	1,330.96
74746	Richmond, VA	1,059,150	447,842	1,326,968,174	512.35	27,170,510	10.49	2,067.26

74827	Ridgecrest, CA	29,307	13,017	37,046,348	14.30	1,077	0.00	2,048.91
74837	Ridgefield, CT	25,683	10,075	74,591,328	28.80	1,304,823	0.50	891.77
74840	Ridgefield, WA	10,356	3,714	16,694,471	6.45	27,675	0.01	1,606.63
74908	Ridgway, PA	4,259	2,132	6,495,687	2.51	98,944	0.04	1,698.17
74935	Rifle, CO	11,469	4,082	10,356,978	4.00	0.00	0.00	2,868.07
74962	Rigby, ID	10,283	3,361	19,727,352	7.62	57,802	0.02	1,350.05
74989	Rincon, GA	14,113	5,514	22,781,307	8.80	14,197	0.01	1,604.50
75072	Rio Grande City--Roma, TX	47,070	16,204	50,484,921	19.49	356,185	0.14	2,414.80
75092	Rio Verde, AZ	2,765	2,088	7,922,293	3.06	14,833	0.01	903.94
75097	Rio Vista, CA	9,942	5,187	9,346,684	3.61	67,292	0.03	2,754.95
75151	Ripley, TN	6,922	3,154	19,321,604	7.46	22,153	0.01	927.87
75198	Ripon, CA	15,829	5,596	10,906,620	4.21	5,479	0.00	3,758.90
75205	Ripon, WI	8,059	3,581	11,112,566	4.29	132,997	0.05	1,878.30
75232	Rising Sun, MD	5,788	2,301	13,414,016	5.18	154,880	0.06	1,117.55
75286	River Falls, WI	16,344	6,005	16,383,858	6.33	203,328	0.08	2,583.69
75313	Riverhead--Southold, NY	51,120	26,502	136,742,191	52.80	6,069,855	2.34	968.25
75340	Riverside--San Bernardino, CA	2,276,703	683,675	1,576,174,299	608.56	6,671,665	2.58	3,741.10
75367	Riverton, WY	11,234	5,079	17,852,509	6.89	20,785	0.01	1,629.79
75421	Roanoke, VA	217,312	100,135	325,042,587	125.50	2,047,241	0.79	1,731.57
75448	Roanoke Rapids, NC	23,400	11,171	40,956,545	15.81	87,583	0.03	1,479.76
75475	Roaring Spring, PA	6,239	2,929	14,524,581	5.61	0.00	0.00	1,112.52
75502	Robertsdale, AL	7,429	3,003	15,229,695	5.88	14,294	0.01	1,263.39
75529	Robinson, IL	6,134	3,202	11,667,402	4.50	29,100	0.01	1,361.66
75556	Robstown, TX	10,775	4,198	9,491,863	3.66	0.00	0.00	2,940.11
75583	Rochelle, IL	11,013	4,767	24,779,625	9.57	49,946	0.02	1,151.09
75610	Rochester, IN	7,333	3,706	13,175,227	5.09	2,891,414	1.12	1,441.52
75637	Rochester, MN	121,587	53,319	133,621,364	51.59	657,765	0.25	2,356.73
75664	Rochester, NY	704,327	314,417	755,834,267	291.83	15,847,083	6.12	2,413.49
75679	Rockaway Beach, OR	1,761	2,552	5,320,996	2.05	23,095	0.01	857.16
75691	Rockdale, TX	5,464	2,537	8,550,770	3.30	0.00	0.00	1,655.02
75718	Rockford, IL	276,443	119,742	346,575,428	133.81	5,432,789	2.10	2,065.88
75745	Rock Hill, SC	218,443	89,706	375,936,502	145.15	6,953,518	2.68	1,504.95
75772	Rockingham, NC	23,833	11,098	59,902,877	23.13	126,876	0.05	1,030.45
75799	Rockland, ME	9,868	5,764	34,253,504	13.23	304,429	0.12	746.14
75826	Rockmart, GA	7,743	3,265	21,061,016	8.13	317,922	0.12	952.20
75853	Rockport, TX	16,217	10,898	49,427,181	19.08	1,561,027	0.60	849.77
75880	Rock Springs, WY	25,853	11,777	35,364,968	13.65	0.00	0.00	1,893.37
75988	Rocky Mount, NC	63,297	30,235	116,432,128	44.95	200,938	0.08	1,408.02
76015	Rocky Mount, VA	5,411	2,585	17,498,784	6.76	29,033	0.01	800.88
76069	Rogersville, TN	6,154	2,972	15,832,923	6.11	0.00	0.00	1,006.69
76123	Rolla, MO	20,610	9,555	29,966,746	11.57	43,306	0.02	1,781.30
76204	Rome, GA	60,403	24,813	116,271,186	44.89	2,587,480	1.00	1,345.50
76231	Rome, NY	29,222	14,264	44,872,844	17.33	63,129	0.02	1,686.65
76258	Roosevelt, UT	6,316	2,361	8,644,779	3.34	0.00	0.00	1,892.28
76285	Rosamond, CA	17,538	6,395	14,540,089	5.61	33,333	0.01	3,124.00
76339	Roseburg, OR	43,484	19,020	53,236,303	20.55	1,465,424	0.57	2,115.53
76447	Roswell, NM	48,831	20,562	65,075,175	25.13	143,362	0.06	1,943.47
76474	Round Lake Beach--McHenry--Grayslake, IL--WI	261,835	104,091	330,515,051	127.61	25,672,566	9.91	2,051.80
76501	Roxboro, NC	9,500	4,590	20,973,653	8.10	12,344	0.00	1,173.13
76528	Roxborough Park, CO	9,090	3,299	9,914,675	3.83	0.00	0.00	2,374.56
76555	Royse City, TX	13,922	4,799	15,887,851	6.13	75,670	0.03	2,269.52
76636	Ruidoso, NM	11,042	11,251	43,729,529	16.88	0.00	0.00	653.99
76690	Rumford, ME	5,585	3,064	8,086,950	3.12	245,874	0.09	1,788.69
76717	Running Springs, CA	5,313	3,710	9,435,419	3.64	23,184	0.01	1,458.40
76744	Rupert, ID	6,534	2,532	7,150,532	2.76	26,291	0.01	2,366.67
76798	Rushville, IN	6,469	3,009	7,478,078	2.89	0.00	0.00	2,240.50
76852	Russell, KS	4,066	2,130	5,903,534	2.28	0.00	0.00	1,783.83
76879	Russells Point, OH	6,451	6,341	16,178,311	6.25	99,691	0.04	1,032.74
76906	Russellville, AL	9,939	3,847	17,999,410	6.95	34,674	0.01	1,430.15
76933	Russellville, AR	31,870	13,319	50,396,693	19.46	10,932	0.00	1,637.86
76960	Russellville, KY	6,641	3,252	17,371,567	6.71	35,488	0.01	990.13
76987	Ruston, LA	28,839	11,814	63,306,519	24.44	143,866	0.06	1,179.86
77014	Rutland, VT	19,550	10,162	35,557,929	13.73	367,752	0.14	1,423.99
77068	Sacramento, CA	1,946,618	726,246	1,211,031,346	467.58	13,333,435	5.15	4,163.16
77095	Safford, AZ	18,331	7,461	27,077,817	10.45	7,239	0.00	1,753.36
77149	Saginaw, MI	116,058	54,759	170,238,304	65.73	3,242,027	1.25	1,765.69
77158	Sahuarita, AZ	17,276	5,718	12,404,696	4.79	0.00	0.00	3,607.07
77176	St. Albans, VT	11,368	5,232	20,634,347	7.97	12,608	0.00	1,426.89
77230	St. Augustine, FL	91,786	48,906	149,639,844	57.78	9,012,339	3.48	1,588.65
77311	St. Clair, MO	6,303	2,735	10,146,074	3.92	329,722	0.13	1,608.97
77338	St. Cloud, MN	117,638	48,944	139,781,775	53.97	4,367,553	1.69	2,179.69
77365	Ste. Genevieve, MO	4,988	2,097	8,125,643	3.14	5,378	0.00	1,589.89
77392	St. Francis, MN	6,157	2,294	10,135,954	3.91	168,653	0.07	1,573.27
77446	St. George, UT	134,109	55,868	158,058,286	61.03	21,969	0.01	2,197.55
77473	St. Helen, MI	2,522	2,342	9,038,323	3.49	40,658	0.02	722.69
77500	St. Helena, CA	6,086	3,050	11,647,885	4.50	120,265	0.05	1,353.26
77527	St. Helens, OR	19,112	7,794	24,547,839	9.48	222,774	0.09	2,016.46
77554	St. Ignace, MI	3,457	2,336	14,750,707	5.70	77,944	0.03	606.99
77618	St. James, NC	7,029	4,434	23,235,391	8.97	13,259	0.01	783.50
77625	St. James City, FL	2,055	2,000	5,037,962	1.95	1,015,263	0.39	1,056.46
77662	St. Johns, MI	8,370	3,827	12,682,997	4.90	47,063	0.02	1,709.23
77689	St. Johnsbury, VT	4,883	2,472	8,328,523	3.22	225,342	0.09	1,518.51
77743	St. Joseph, MO--KS	77,187	35,119	114,859,424	44.35	1,124,845	0.43	1,740.51

77770	St. Louis, MO--IL	2,156,323	975,765	2,357,846,658	910.37	32,020,389	12.36	2,368.62
77824	St. Martinville, LA	6,399	3,077	10,654,790	4.11	149,407	0.06	1,555.48
77851	St. Marys, OH	9,452	4,211	12,457,154	4.81	59,290	0.02	1,965.18
77878	St. Marys, PA	9,402	4,552	18,656,568	7.20	874	0.00	1,305.23
78013	St. Peter, MN	12,145	4,119	12,983,113	5.01	0.00	0.00	2,422.79
78067	Salamanca, NY	6,375	3,131	12,846,613	4.96	477,359	0.18	1,285.25
78094	Salem, IL	7,153	3,350	12,683,018	4.90	167,909	0.06	1,460.71
78121	Salem, IN	6,617	3,016	10,382,766	4.01	7,271	0.00	1,650.62
78148	Salem, MO	4,684	2,359	8,167,350	3.15	0.00	0.00	1,485.37
78175	Salem, NJ	5,927	2,861	7,962,412	3.07	177,232	0.07	1,927.92
78202	Salem, OH	15,924	7,617	27,496,341	10.62	15,590	0.01	1,499.94
78229	Salem, OR	268,331	101,688	188,247,416	72.68	176,238	0.07	3,691.81
78256	Salida, CO	5,953	3,415	7,380,783	2.85	0.00	0.00	2,088.97
78283	Salina, KS	46,547	20,770	58,340,373	22.53	58,589	0.02	2,066.43
78310	Salinas, CA	177,532	48,914	77,392,699	29.88	101,332	0.04	5,941.20
78337	Salinas--Coco, PR	13,938	7,628	13,362,231	5.16	30,944	0.01	2,701.59
78364	Salisbury, MD--DE	78,075	32,638	125,341,432	48.39	4,258,719	1.64	1,613.30
78418	Sallisaw, OK	7,513	3,431	14,075,536	5.43	66,774	0.03	1,382.44
78499	Salt Lake City, UT	1,178,533	424,925	778,073,097	300.42	510,795	0.20	3,923.01
78553	San Angelo, TX	99,982	43,410	127,600,935	49.27	2,639,628	1.02	2,029.39
78580	San Antonio, TX	1,992,689	789,482	1,588,802,530	613.44	8,698,357	3.36	3,248.38
78634	Sandersville, GA	7,097	3,344	21,537,788	8.32	115,345	0.04	853.44
78661	San Diego, CA	3,070,300	1,149,240	1,747,527,134	674.72	37,840,003	14.61	4,550.45
78699	San Diego Country Estates, CA	7,002	2,450	8,522,759	3.29	0.00	0.00	2,127.84
78715	Sandpoint, ID	12,824	6,419	23,962,522	9.25	372,879	0.14	1,386.08
78774	Sandusky--Port Clinton, OH	61,743	39,351	139,336,526	53.80	13,775,535	5.32	1,147.68
78823	Sandy, OR	13,173	4,899	10,900,427	4.21	2,984	0.00	3,129.96
78850	Sanford, ME	15,067	6,885	15,481,402	5.98	350,678	0.14	2,520.66
78877	Sanford, NC	36,641	15,279	88,886,073	34.32	2,215,929	0.86	1,067.66
78904	San Francisco--Oakland, CA	3,515,933	1,391,873	1,330,727,047	513.80	31,271,476	12.07	6,843.04
78931	Sanger, CA	27,325	7,986	12,469,370	4.81	0.00	0.00	5,675.62
78958	Sanger, TX	8,279	3,144	11,371,906	4.39	57,008	0.02	1,885.57
78985	San Germán--Cabo Rojo--Sabana Grande, PR	97,241	51,393	182,823,924	70.59	1,496,050	0.58	1,377.57
79039	San Jose, CA	1,837,446	658,649	739,386,477	285.48	1,271,373	0.49	6,436.37
79093	San Juan, PR	1,844,410	888,356	1,977,727,163	763.60	23,788,757	9.18	2,415.40
79120	San Luis, AZ	24,790	6,634	9,567,919	3.69	54,603	0.02	6,710.53
79147	San Luis Obispo, CA	56,904	22,210	36,537,326	14.11	55,665	0.02	4,033.70
79201	San Marcos, TX	70,801	30,583	63,296,277	24.44	115,426	0.04	2,897.07
79282	Santa Barbara, CA	202,197	79,353	141,962,041	54.81	2,693,338	1.04	3,688.93
79309	Santa Clarita, CA	278,031	93,011	201,619,528	77.85	1,441,456	0.56	3,571.56
79336	Santa Cruz, CA	169,038	72,855	156,565,432	60.45	509,944	0.20	2,796.32
79363	Santa Fe, NM	94,241	47,331	121,214,399	46.80	205,406	0.08	2,013.65
79390	Santa Isabel, PR	9,742	4,866	7,760,927	3.00	11,547	0.00	3,251.11
79417	Santa Maria, CA	143,609	42,245	70,087,992	27.06	197,276	0.08	5,306.84
79444	Santa Paula, CA	30,675	9,189	12,857,643	4.96	10,736	0.00	6,179.04
79498	Santa Rosa, CA	297,329	116,326	205,625,198	79.39	470,825	0.18	3,745.06
79579	Saranac Lake, NY	5,163	3,084	8,023,763	3.10	668,094	0.26	1,666.56
79633	Saratoga Springs, NY	75,684	37,354	143,950,664	55.58	548,657	0.21	1,361.72
79687	Sauk Centre, MN	4,849	2,256	12,200,881	4.71	669,942	0.26	1,029.34
79714	Sault Ste. Marie, MI	12,877	6,042	21,188,718	8.18	200,900	0.08	1,574.01
79768	Savannah, GA	309,466	136,572	533,142,236	205.85	8,970,297	3.46	1,503.38
79795	Savannah, MO	5,253	2,301	8,474,446	3.27	22,313	0.01	1,605.44
79822	Savannah, TN	8,828	4,124	23,021,406	8.89	340	0.00	993.18
79903	Sayre--Waverly, PA--NY	17,262	8,295	20,702,672	7.99	102,543	0.04	2,159.55
79917	Scappoose, OR	9,652	4,025	14,996,854	5.79	3,907	0.00	1,666.92
79957	Schuyler, NE	6,522	2,031	6,639,609	2.56	153,118	0.06	2,544.11
79973	Schuylkill Haven--Orwigsburg, PA	14,265	6,482	26,583,395	10.26	22,563	0.01	1,389.82
80038	Scott City, MO	4,949	2,238	12,280,907	4.74	2,613	0.00	1,043.72
80065	Scottsbluff, NE	25,104	11,342	38,028,338	14.68	409,822	0.16	1,709.75
80092	Scottsboro, AL	10,791	5,239	31,970,898	12.34	0.00	0.00	874.19
80119	Scottsburg, IN	7,578	3,510	12,545,467	4.84	62,602	0.02	1,564.46
80173	Scottsville, KY	4,637	2,192	12,362,421	4.77	16,054	0.01	971.47
80227	Scranton, PA	366,713	172,990	419,995,196	162.16	8,627,792	3.33	2,261.41
80241	Seabrook Island, SC	3,371	5,286	21,681,111	8.37	756,252	0.29	402.69
80259	Seaford--Laurel--Bridgeville, DE	29,147	11,999	61,081,401	23.58	1,485,187	0.57	1,235.90
80281	Sealy, TX	6,385	2,718	14,718,390	5.68	160,229	0.06	1,123.57
80308	Searcy, AR	26,652	11,658	55,270,493	21.34	109,609	0.04	1,248.92
80335	Seaside, OR	9,183	6,525	12,945,296	5.00	173,105	0.07	1,837.26
80362	Seaside--Monterey--Pacific Grove, CA	123,495	54,906	106,659,553	41.18	551,582	0.21	2,998.80
80389	Seattle--Tacoma, WA	3,544,011	1,468,039	2,544,707,994	982.52	150,559,818	58.13	3,607.07
80405	Sebastopol, CA	18,734	8,245	39,352,738	15.19	0.00	0.00	1,232.97
80416	Sebring--Avon Park, FL	63,297	35,215	115,274,385	44.51	10,360,203	4.00	1,422.16
80443	Sedalia, MO	26,043	12,068	44,138,673	17.04	188,349	0.07	1,528.16
80470	Sedona, AZ	9,190	6,317	32,297,893	12.47	60,707	0.02	736.95
80497	Seguin, TX	28,998	12,250	51,794,885	20.00	1,963,042	0.76	1,450.04
80524	Selma, AL	21,207	10,472	47,365,604	18.29	330,985	0.13	1,159.62
80551	Selma, CA	32,546	9,737	23,643,888	9.13	0.00	0.00	3,565.14
80605	Seminole, OK	6,283	2,870	13,916,132	5.37	0.00	0.00	1,169.35
80632	Seminole, TX	7,068	2,807	8,746,908	3.38	0.00	0.00	2,092.86
80659	Senatobia, MS	6,817	2,275	10,157,776	3.92	120,368	0.05	1,738.17
80671	Seneca, SC	23,105	11,870	80,399,807	31.04	270,088	0.10	744.30
80686	Sequim, WA	24,864	12,889	82,553,227	31.87	1,509	0.00	780.07
80704	Severance, CO	6,408	2,095	4,943,050	1.91	166,186	0.06	3,357.57

80713	Sevierville, TN	34,032	18,818	120,196,084	46.41	0.00	0.00	733.32
80767	Seward, NE	7,473	2,959	8,945,137	3.45	27,128	0.01	2,163.74
80794	Seymour, IN	24,247	9,807	37,221,411	14.37	75,722	0.03	1,687.19
80805	Seymour, TN	15,219	6,297	35,922,050	13.87	23,665	0.01	1,097.29
80929	Shafter, CA	19,278	5,133	12,426,250	4.80	0.00	0.00	4,018.09
80985	Shamokin--Mount Carmel, PA	28,461	14,721	20,341,308	7.85	111,840	0.04	3,623.84
81020	Sharon--Hermitage, PA--OH	42,169	21,194	72,936,733	28.16	49,661	0.02	1,497.42
81064	Shawano, WI	12,229	6,869	27,745,399	10.71	1,051,137	0.41	1,141.56
81091	Shawnee, OK	34,245	14,979	48,944,793	18.90	56,876	0.02	1,812.13
81118	Sheboygan, WI	74,369	33,437	91,450,590	35.31	1,093,257	0.42	2,106.22
81199	Shelby, NC	25,955	12,007	65,976,657	25.47	56,266	0.02	1,018.89
81226	Shelby, OH	9,317	4,348	12,973,814	5.01	159,653	0.06	1,859.97
81253	Shelbyville, IL	4,872	2,447	8,036,531	3.10	0.00	0.00	1,570.13
81280	Shelbyville, IN	21,208	9,460	25,028,567	9.66	265,011	0.10	2,194.63
81307	Shelbyville, KY	23,143	9,241	29,748,681	11.49	375,884	0.15	2,014.88
81334	Shelbyville, TN	22,552	8,594	34,096,941	13.16	0.00	0.00	1,713.04
81361	Sheldon, IA	5,381	2,373	7,302,610	2.82	0.00	0.00	1,908.46
81388	Shelley, ID	5,109	1,726	5,622,978	2.17	0.00	0.00	2,353.25
81415	Shelton, WA	14,907	5,704	30,265,100	11.69	402,341	0.16	1,275.69
81442	Shenandoah, IA	4,872	2,511	7,743,086	2.99	0.00	0.00	1,629.64
81472	Shenandoah--Frackville, PA	12,025	5,638	7,587,731	2.93	168,615	0.07	4,104.60
81523	Sheridan, AR	4,710	2,116	11,669,141	4.51	0.00	0.00	1,045.39
81577	Sheridan, OR	6,464	1,742	4,494,401	1.74	0.00	0.00	3,725.01
81604	Sheridan, WY	19,430	9,347	33,639,155	12.99	49,823	0.02	1,495.98
81631	Sherman--Denison, TX	66,691	28,718	99,698,210	38.49	309,737	0.12	1,732.52
81642	Shinnston, WV	4,361	2,057	10,248,114	3.96	155,972	0.06	1,102.15
81658	Shippensburg, PA	17,014	7,339	25,522,165	9.85	85,190	0.03	1,726.58
81685	Shiprock, NM	6,190	1,928	13,529,547	5.22	136,249	0.05	1,184.96
81712	Show Low, AZ	12,173	8,869	32,635,191	12.60	0.00	0.00	966.07
81739	Shreveport, LA	288,052	133,212	468,381,155	180.84	6,661,335	2.57	1,592.83
81793	Sidney, MT	6,522	3,166	18,219,286	7.03	0.00	0.00	927.14
81820	Sidney, NE	6,232	3,154	11,493,826	4.44	680	0.00	1,404.30
81847	Sidney, NY	4,247	2,295	7,290,603	2.81	7,950	0.00	1,508.75
81874	Sidney, OH	20,734	9,280	27,091,529	10.46	274,031	0.11	1,982.20
81901	Sierra Vista, AZ	54,274	24,495	73,252,360	28.28	35,908	0.01	1,918.97
81928	Sikeston, MO	17,683	7,951	34,053,505	13.15	35,951	0.01	1,344.91
81955	Siler City, NC	8,616	3,228	13,376,176	5.16	37,820	0.01	1,668.29
81982	Siloam Springs, AR--OK	18,027	6,734	24,637,357	9.51	189,654	0.07	1,895.08
82009	Silsbee, TX	9,234	4,130	31,325,736	12.09	183,333	0.07	763.46
82036	Silver City, NM	11,817	6,002	27,849,226	10.75	57,914	0.02	1,098.99
82063	Silver Creek, NY	3,566	2,044	6,375,508	2.46	6,643	0.00	1,448.65
82076	Silver Lakes, CA	5,908	2,649	5,485,415	2.12	1,031,337	0.40	2,789.52
82090	Silverthorne--Keystone, CO	13,867	11,960	28,813,972	11.13	258,421	0.10	1,246.46
82117	Silverton, OR	10,909	4,306	9,500,499	3.67	42,776	0.02	2,973.97
82144	Simi Valley, CA	127,364	44,405	81,914,688	31.63	1,818,681	0.70	4,027.01
82171	Sinton, TX	5,661	2,203	6,005,422	2.32	0.00	0.00	2,441.45
82198	Sioux Center, IA	8,222	2,664	14,427,717	5.57	0.00	0.00	1,475.97
82225	Sioux City, IA--NE--SD	113,066	44,463	142,539,898	55.03	2,478,312	0.96	2,054.44
82252	Sioux Falls, SD	194,283	84,183	175,859,060	67.90	1,084,142	0.42	2,861.33
82306	Sitka, AK	7,668	3,663	17,077,399	6.59	3,677,390	1.42	1,162.94
82360	Skiatook, OK	7,342	2,998	10,750,011	4.15	89,036	0.03	1,768.90
82387	Skowhegan, ME	4,795	2,437	7,583,179	2.93	15,925	0.01	1,637.70
82401	Slatington, PA	8,362	3,751	10,035,771	3.87	48,102	0.02	2,158.03
82414	Slaton, TX	5,678	2,464	7,125,449	2.75	30,586	0.01	2,063.86
82468	Slidell, LA	91,587	38,048	136,057,723	52.53	8,337,825	3.22	1,743.45
82495	Slippery Rock, PA	7,226	2,905	11,725,511	4.53	13,191	0.01	1,596.11
82522	Smithfield, NC	21,921	9,420	44,054,891	17.01	103,547	0.04	1,288.74
82549	Smithfield, VA	9,725	4,086	18,439,296	7.12	219,477	0.08	1,365.98
82603	Smithville, TN	4,825	2,062	10,351,594	4.00	0.00	0.00	1,207.22
82641	Smithville, MO	9,684	3,818	17,724,419	6.84	195,667	0.08	1,415.08
82675	Snoqualmie, WA	17,070	5,841	17,595,050	6.79	196,314	0.08	2,512.70
82684	Snowflake, AZ	5,342	1,929	9,831,498	3.80	0.00	0.00	1,407.28
82701	Snowmass Village, CO	2,392	2,048	5,796,956	2.24	0.00	0.00	1,068.71
82711	Snyder, TX	11,547	4,783	18,641,089	7.20	58,466	0.02	1,604.34
82738	Socorro, NM	8,122	3,894	14,035,798	5.42	0.00	0.00	1,498.73
82819	Soldotna, AK	4,646	2,405	13,119,349	5.07	7,710	0.00	917.20
82846	Soledad, CA	18,946	4,492	6,264,829	2.42	5,945	0.00	7,832.60
82873	Solvang--Santa Ynez, CA	10,295	4,330	14,194,592	5.48	19,164	0.01	1,878.46
82900	Somerset, KY	30,832	14,671	100,734,842	38.89	1,291,365	0.50	792.72
82927	Somerset, PA	10,098	4,655	17,897,695	6.91	0.00	0.00	1,461.29
82981	Somerton, AZ	13,847	4,035	5,246,042	2.03	8,514	0.00	6,836.31
83008	Sonoma, CA	31,479	14,704	36,481,225	14.09	0.00	0.00	2,234.85
83073	Sonora--Twain Harte, CA	29,013	16,017	75,345,224	29.09	541,990	0.21	997.32
83080	Sonterra, TX	9,024	3,182	8,032,771	3.10	25,107	0.01	2,909.59
83116	South Bend, IN--MI	278,921	121,637	383,126,435	147.93	7,982,775	3.08	1,885.54
83129	South Berwick, ME--NH	5,584	2,319	10,883,580	4.20	442,577	0.17	1,328.84
83143	South Boston, VA	7,413	3,723	15,997,791	6.18	85,513	0.03	1,200.14
83160	Southbridge Town, MA	20,789	9,359	29,862,528	11.53	947,681	0.37	1,803.04
83251	South Haven, MI	6,357	5,509	24,302,580	9.38	283,534	0.11	677.48
83278	South Hill, VA	5,076	2,469	16,117,341	6.22	69,260	0.03	815.69
83305	South Lake Tahoe, CA--NV	31,363	23,573	50,321,995	19.43	1,019,628	0.39	1,614.20
83332	South Lyon--Hamburg--Genoa, MI	145,963	61,107	309,518,775	119.51	25,906,977	10.00	1,221.39
83368	South Paris, ME	4,371	2,198	10,521,543	4.06	220,651	0.09	1,075.97

83377	South Pittsburg--Bridgeport, TN--AL	4,687	2,354	14,306,706	5.52	0.00	0.00	848.50
83480	Sparta, MI	5,630	2,382	11,121,921	4.29	25,132	0.01	1,311.07
83494	Sparta, TN	5,691	2,541	18,510,542	7.15	0.00	0.00	796.28
83521	Sparta, WI	10,185	4,461	13,477,187	5.20	1,191	0.00	1,957.31
83548	Spartanburg, SC	196,943	82,772	468,778,791	181.00	3,887,516	1.50	1,088.10
83575	Spearfish, SD	13,206	6,442	20,394,569	7.87	0.00	0.00	1,677.08
83629	Spencer, IA	10,967	5,442	15,862,131	6.12	135,132	0.05	1,790.71
83641	Spencer, MA	8,196	4,097	13,412,859	5.18	1,395,663	0.54	1,582.63
83683	Spicer--New London, MN	3,358	2,213	11,102,999	4.29	4,773,259	1.84	783.32
83710	Spirit Lake, IA	12,956	10,781	38,471,381	14.85	4,300,231	1.66	872.23
83764	Spokane, WA	447,279	187,977	444,630,903	171.67	5,699,580	2.20	2,605.41
83818	Spout Springs, NC	18,281	6,078	32,803,516	12.67	1,271,149	0.49	1,443.37
83899	Springfield, IL	159,265	77,296	211,702,388	81.74	626,358	0.24	1,948.46
83926	Springfield, MA--CT	442,145	186,392	522,574,324	201.77	17,004,323	6.57	2,191.36
83953	Springfield, MO	282,651	129,736	347,924,580	134.33	274,823	0.11	2,104.08
83980	Springfield, OH	82,369	38,075	116,751,735	45.08	171,686	0.07	1,827.25
83993	Springfield, TN	18,430	7,235	23,208,804	8.96	0.00	0.00	2,056.70
84007	Springfield, VT	5,140	2,660	11,267,289	4.35	278,180	0.11	1,181.52
84024	Spring Hill, FL	169,050	75,458	329,568,649	127.25	12,125,585	4.68	1,328.52
84034	Spring Hill, KS	7,344	2,691	7,949,165	3.07	23,279	0.01	2,392.81
84061	Springhill, LA	5,931	3,103	19,120,649	7.38	101,724	0.04	803.38
84088	Spring Hill, TN	60,309	22,018	60,382,092	23.31	44,609	0.02	2,586.85
84169	Stafford Springs, CT	5,107	2,577	13,399,532	5.17	723,752	0.28	987.13
84304	Stansbury Park, UT	12,804	3,586	8,131,796	3.14	490,768	0.19	4,078.09
84385	Stanwood, WA	7,678	2,983	7,122,388	2.75	205	0.00	2,792.03
84429	Star, ID	10,673	3,894	10,041,169	3.88	64,209	0.02	2,752.96
84439	Starke, FL	6,486	2,690	15,212,254	5.87	0.00	0.00	1,104.28
84466	Starkville, MS	32,812	16,188	50,110,444	19.35	293,591	0.11	1,695.91
84493	State College, PA	83,674	33,591	67,129,603	25.92	4,169	0.00	3,228.30
84547	Statesboro, GA	44,488	17,978	73,289,398	28.30	1,800,268	0.70	1,572.17
84574	Statesville, NC	39,829	17,252	97,209,848	37.53	336,087	0.13	1,061.17
84601	Staunton, IL	4,866	2,309	7,942,764	3.07	86,504	0.03	1,586.71
84630	Staunton--Waynesboro, VA	59,065	27,498	101,386,449	39.15	456,468	0.18	1,508.86
84655	Stayton, OR	11,122	4,366	9,928,162	3.83	0.00	0.00	2,901.43
84682	Steamboat Springs, CO	14,455	10,532	26,183,837	10.11	33,083	0.01	1,429.82
84763	Stephenville, TX	20,852	8,447	24,282,134	9.38	11,395	0.00	2,224.12
84790	Sterling, CO	12,278	5,658	14,029,593	5.42	0.00	0.00	2,266.63
84817	Sterling, IL	27,602	13,193	37,845,658	14.61	1,611,579	0.62	1,888.96
84859	Steubenville--Weirton, OH--WV--PA	64,981	31,580	120,028,973	46.34	3,205,592	1.24	1,402.16
84871	Stevens Point, WI	44,185	19,540	65,075,370	25.13	2,747,818	1.06	1,758.56
84905	Stevensville--Chester--Romancoke, MD	18,874	8,258	45,473,982	17.56	4,158,190	1.61	1,074.98
84952	Stewartville, MN	6,635	2,685	7,030,262	2.71	0.00	0.00	2,444.37
85006	Stillwater, MN--WI	31,474	12,975	41,956,816	16.20	1,627,875	0.63	1,942.89
85033	Stillwater, OK	48,237	22,072	64,912,514	25.06	1,220,194	0.47	1,924.64
85087	Stockton, CA	414,847	129,251	239,475,820	92.46	5,324,117	2.06	4,486.67
85114	Storm Lake, IA	11,860	4,117	10,056,589	3.88	0.00	0.00	3,054.44
85141	Storrs, CT	17,747	3,510	20,383,065	7.87	68,659	0.03	2,255.03
85181	Stoughton, WI	15,511	7,015	17,467,795	6.74	203,482	0.08	2,299.85
85195	Strasburg, VA	7,572	3,294	10,592,876	4.09	101,609	0.04	1,851.38
85222	Streator, IL	16,209	7,821	21,040,094	8.12	11,681	0.00	1,995.29
85276	Sturgeon Bay, WI	9,429	5,580	17,922,965	6.92	4,828,995	1.86	1,362.55
85303	Sturgis, MI	11,943	4,927	16,172,004	6.24	182	0.00	1,912.70
85330	Sturgis, SD	7,076	3,431	10,448,272	4.03	0.00	0.00	1,754.05
85357	Stuttgart, AR	8,132	4,049	15,203,971	5.87	0.00	0.00	1,385.28
85384	Suffolk, VA	42,480	17,157	61,692,056	23.82	1,743,260	0.67	1,783.42
85390	Sugarmill Woods, FL	12,948	7,100	40,706,988	15.72	34,025	0.01	823.82
85411	Sullivan, IL	4,414	2,043	7,177,748	2.77	19,468	0.01	1,592.73
85438	Sullivan, IN	4,874	2,446	7,024,747	2.71	0.00	0.00	1,797.02
85465	Sullivan, MO	7,227	3,384	15,907,125	6.14	0.00	0.00	1,176.70
85519	Sulphur, OK	4,847	2,174	8,436,695	3.26	123,948	0.05	1,487.98
85546	Sulphur Springs, TX	14,683	6,547	28,051,656	10.83	476,384	0.18	1,355.67
85573	Sultan, WA	5,665	2,105	7,998,106	3.09	14,961	0.01	1,834.47
85615	Summerset, SD	5,325	2,119	8,813,827	3.40	3,748	0.00	1,564.78
85654	Summerville, GA	10,227	4,185	21,761,110	8.40	18,581	0.01	1,217.21
85681	Summit Park, UT	7,317	2,901	9,357,352	3.61	0.00	0.00	2,025.25
85708	Sumter, SC	68,825	30,795	149,322,066	57.65	1,220,681	0.47	1,193.77
85735	Sunbury, OH	7,017	2,636	8,649,658	3.34	2,983	0.00	2,101.12
85762	Sunbury, PA	28,249	12,642	35,550,407	13.73	196,345	0.08	2,058.05
85779	Sunderland--South Deerfield, MA	5,048	2,540	17,841,926	6.89	10,620	0.00	732.78
85789	Sunnyside, WA	17,140	5,081	14,395,164	5.56	0.00	0.00	3,083.84
85870	Susanville, CA	8,995	4,233	8,232,620	3.18	21,602	0.01	2,829.83
85978	Sutherlin, OR	9,656	4,221	13,424,955	5.18	131,818	0.05	1,862.87
86005	Swainsboro, GA	7,251	3,111	20,747,654	8.01	623,037	0.24	905.16
86024	Swansboro--Cedar Point, NC	20,542	10,284	65,972,618	25.47	1,303,029	0.50	806.45
86071	Swatara, PA	6,312	2,535	12,881,594	4.97	6,918	0.00	1,269.10
86113	Sweet Home, OR	10,088	4,128	13,549,732	5.23	383,187	0.15	1,928.29
86140	Sweetwater, TN	6,468	2,881	18,345,839	7.08	0.00	0.00	913.12
86167	Sweetwater, TX	10,372	5,035	19,549,660	7.55	2,421	0.00	1,374.11
86194	Sylacauga, AL	16,980	8,382	49,864,638	19.25	288,911	0.11	881.95
86202	Sylva, NC	5,118	2,497	18,685,451	7.21	0.00	0.00	709.41
86210	Sullivan--Sylvan Beach, NY	3,251	2,348	9,981,330	3.85	104,053	0.04	843.58
86248	Sylvester, GA	6,146	2,726	15,165,202	5.86	69,250	0.03	1,049.64
86275	Syracuse, IN	7,393	4,870	17,368,295	6.71	15,347,180	5.93	1,102.46

86302	Syracuse, NY	413,660	183,948	467,581,579	180.53	14,852,304	5.73	2,291.31
86329	Taft, CA	15,022	5,294	9,271,538	3.58	0.00	0.00	4,196.37
86369	Tafuna--Pago Pago, AS	37,652	8,742	38,957,303	15.04	1,628,266	0.63	2,503.21
86383	Tahlequah, OK	17,975	8,286	30,607,480	11.82	247,940	0.10	1,521.03
86437	Talladega, AL	12,609	5,687	26,158,998	10.10	9,219	0.00	1,248.41
86464	Tallahassee, FL	252,934	116,829	324,937,638	125.46	10,615,499	4.10	2,016.07
86518	Tallulah, LA	6,988	3,029	9,703,650	3.75	0.00	0.00	1,865.16
86545	Tama, IA	5,263	2,161	7,428,834	2.87	0.00	0.00	1,834.89
86572	Tamaqua, PA	15,158	7,661	6,535,228	2.52	0.00	0.00	6,007.29
86599	Tampa--St. Petersburg, FL	2,783,045	1,286,258	2,509,539,028	968.94	208,402,499	80.46	2,872.26
86626	Taneytown, MD	7,158	2,813	5,872,084	2.27	22,017	0.01	3,157.16
86653	Taos, NM	15,665	8,607	48,837,322	18.86	0.00	0.00	830.76
86707	Tarboro, NC	12,059	5,743	21,890,078	8.45	44,404	0.02	1,426.80
86734	Taylor, TX	15,147	5,969	18,191,471	7.02	167,477	0.06	2,156.54
86788	Taylorville, IL	11,525	5,784	14,140,551	5.46	241,377	0.09	2,110.92
86815	Tazewell, VA	4,666	2,295	13,417,929	5.18	62,306	0.02	900.65
86830	Tea, SD	5,595	1,967	8,446,579	3.26	0.00	0.00	1,715.60
86851	Tecumseh, MI	13,684	5,914	26,229,885	10.13	375,598	0.15	1,351.18
86869	Tehachapi--Golden Hills, CA	17,298	7,041	20,881,984	8.06	51,184	0.02	2,145.47
86950	Tell City, IN--KY	9,541	4,754	13,120,762	5.07	2,897	0.00	1,883.36
86977	Tellico Village, TN	7,156	4,026	17,839,752	6.89	290,322	0.11	1,038.91
86984	Telluride--Mountain Village, CO	4,587	4,347	17,801,696	6.87	0.00	0.00	667.37
87004	Temecula--Murrieta--Menifee, CA	528,991	174,148	389,726,572	150.47	2,337,140	0.90	3,515.49
87058	Temple, TX	114,632	47,995	151,216,886	58.39	542,019	0.21	1,963.38
87139	Terre Haute, IN	79,862	35,852	121,301,131	46.83	1,009,519	0.39	1,705.19
87166	Terrell, TX	16,581	6,180	31,864,140	12.30	11,575	0.00	1,347.74
87193	Texarkana, TX--AR	78,744	35,054	172,594,807	66.64	988,669	0.38	1,181.65
87263	The Dalles, OR	17,398	7,216	19,859,547	7.67	4,751	0.00	2,268.96
87269	The Pinery, CO	14,662	5,025	23,873,087	9.22	0.00	0.00	1,590.68
87285	The Villages--Lady Lake, FL	161,736	98,242	255,167,012	98.52	10,004,321	3.86	1,641.65
87300	The Woodlands--Conroe, TX	402,454	153,788	567,571,240	219.14	3,890,375	1.50	1,836.51
87355	Thief River Falls, MN	8,892	4,535	13,610,404	5.26	398,494	0.15	1,692.10
87382	Thomaston, GA	14,765	6,679	26,843,428	10.36	92,730	0.04	1,424.60
87436	Thomasville, GA	25,231	11,627	57,726,939	22.29	750,892	0.29	1,132.02
87463	Thomson, GA	8,788	3,892	21,459,144	8.29	307,727	0.12	1,060.66
87490	Thousand Oaks, CA	213,986	79,133	207,708,756	80.20	2,666,410	1.03	2,668.26
87517	Three Rivers, MI	10,166	4,365	22,468,471	8.68	1,748,450	0.68	1,171.86
87544	Thurmont, MD	6,789	2,880	9,829,467	3.80	15,610	0.01	1,788.85
87598	Tiffin, OH	20,284	9,154	23,837,894	9.20	357,480	0.14	2,203.86
87625	Tifton, GA	24,580	10,511	47,556,390	18.36	804,652	0.31	1,338.66
87652	Tillamook, OR	6,166	2,712	6,865,964	2.65	0.00	0.00	2,325.95
87659	Tiltonsville--Brilliant, OH	4,115	2,163	8,367,924	3.23	51,902	0.02	1,273.65
87662	Tippecanoe, IN	3,713	3,109	10,708,924	4.13	6,118,051	2.36	898.00
87679	Tipton, IN	5,668	2,627	6,274,211	2.42	0.00	0.00	2,339.74
87787	Titusville, FL	62,459	29,966	103,484,130	39.96	306,880	0.12	1,563.22
87814	Titusville, PA	5,219	2,569	5,729,929	2.21	0.00	0.00	2,359.04
87841	Toccoa, GA	11,807	5,219	32,619,202	12.59	83,524	0.03	937.48
87868	Toledo, OH--MI	497,952	229,911	623,448,818	240.71	20,293,135	7.84	2,068.64
87922	Tomah, WI	9,818	4,560	18,037,350	6.96	53,724	0.02	1,409.77
88003	Tonganoxie, KS	5,489	2,154	6,996,888	2.70	27,094	0.01	2,031.82
88057	Tooele, UT	34,892	11,507	29,902,374	11.55	0.00	0.00	3,022.16
88084	Topeka, KS	148,956	68,882	218,179,861	84.24	3,524,378	1.36	1,768.24
88111	Toppenish, WA	10,057	2,823	7,984,671	3.08	0.00	0.00	3,262.19
88192	Torrington, CT	35,212	17,184	56,356,547	21.76	1,680,940	0.65	1,618.24
88219	Torrington, WY	6,436	3,187	9,343,047	3.61	570	0.00	1,784.12
88246	Towanda, PA	4,029	2,069	7,601,686	2.94	53,212	0.02	1,372.73
88280	Tracy--Mountain House, CA	120,912	36,775	70,071,736	27.05	351,998	0.14	4,469.14
88300	Traverse City--Garfield, MI	56,890	28,936	135,757,514	52.42	7,973,273	3.08	1,085.35
88327	Treasure Lake, PA	4,677	2,735	8,598,496	3.32	1,971,539	0.76	1,408.78
88354	Tremonton, UT	11,898	3,904	17,479,565	6.75	0.00	0.00	1,762.95
88435	Trenton, MO	5,426	2,859	11,176,057	4.32	676,365	0.26	1,257.44
88462	Trenton, NJ	370,422	144,898	344,807,881	133.13	6,568,437	2.54	2,782.39
88504	Tri-City--Myrtle Creek, OR	8,656	3,769	12,987,435	5.01	516	0.00	1,726.20
88516	Trinidad, CO	8,323	4,362	12,309,618	4.75	50	0.00	1,751.19
88543	Troy, AL	14,466	6,857	25,412,899	9.81	14,983	0.01	1,474.32
88570	Troy, MO	16,669	6,408	23,310,552	9.00	120,944	0.05	1,852.06
88612	Troy, OH	43,259	18,944	55,895,927	21.58	629,205	0.24	2,004.44
88624	Truckee, CA	12,756	11,624	50,131,615	19.36	3,380,566	1.31	659.02
88651	Trumann, AR	7,233	3,143	11,073,664	4.28	0.00	0.00	1,691.71
88678	Truth or Consequences, NM	7,713	5,603	21,340,831	8.24	9,874	0.00	936.07
88705	Tuba City, AZ	7,942	2,546	14,399,283	5.56	0.00	0.00	1,428.52
88732	Tucson, AZ	875,441	398,383	925,530,003	357.35	1,434,827	0.55	2,449.82
88813	Tucumcari, NM	5,217	2,872	9,916,255	3.83	0.00	0.00	1,362.61
88840	Tulare, CA	70,628	21,714	45,879,904	17.71	0.00	0.00	3,987.05
88921	Tullahoma, TN	19,297	8,558	38,296,270	14.79	0.00	0.00	1,305.06
88948	Tulsa, OK	722,810	314,048	876,251,014	338.32	14,207,524	5.49	2,136.45
89029	Tupelo, MS	40,233	18,370	112,126,988	43.29	369,035	0.14	929.33
89056	Tupper Lake, NY	3,683	2,056	5,972,343	2.31	28,436	0.01	1,597.18
89083	Turlock, CA	79,203	27,325	43,754,342	16.89	69,528	0.03	4,688.33
89110	Tuscaloosa, AL	156,450	71,635	228,331,801	88.16	3,907,120	1.51	1,774.63
89137	Tuscola, IL	4,942	2,344	7,823,637	3.02	23,450	0.01	1,636.03
89164	Tuskegee, AL	9,003	4,332	21,229,049	8.20	419,231	0.16	1,098.38
89191	Twentynine Palms, CA	12,881	6,113	17,659,753	6.82	0.00	0.00	1,889.13

89218	Twentynine Palms North, CA	11,665	1,782	7,183,065	2.77	0.00	0.00	4,206.03
89245	Twin Falls, ID	58,808	22,844	57,151,291	22.07	281,269	0.11	2,665.07
89261	Twin Lakes, WI--IL	12,603	6,404	24,487,235	9.45	3,547,644	1.37	1,333.01
89299	Tybee Island, GA	3,316	3,121	7,261,567	2.80	218,061	0.08	1,182.72
89326	Tyler, TX	131,028	55,860	211,165,770	81.53	2,199,378	0.85	1,607.08
89353	Tyrone, PA	10,442	4,719	15,685,979	6.06	9,602	0.00	1,724.13
89380	Ukiah, CA	28,987	11,540	34,186,138	13.20	152,631	0.06	2,196.09
89407	Ulysses, KS	5,865	2,314	7,210,802	2.78	4,197	0.00	2,106.60
89461	Union, MO	12,019	4,961	19,440,318	7.51	37	0.00	1,601.26
89488	Union, SC	9,729	4,820	23,725,247	9.16	8,766	0.00	1,062.08
89515	Union City, IN--OH	5,079	2,465	6,694,035	2.58	5,940	0.00	1,965.12
89569	Union City, TN	10,605	4,878	21,136,333	8.16	0.00	0.00	1,299.51
89596	Union Grove, WI	5,899	2,110	9,507,194	3.67	6,814	0.00	1,607.03
89640	Uniontown, PA	32,560	15,868	69,830,527	26.96	23,721	0.01	1,207.64
89731	Upper Sandusky, OH	6,628	3,139	12,405,348	4.79	0.00	0.00	1,383.79
89742	Urbana, MD	12,966	4,093	9,045,464	3.49	32,860	0.01	3,712.56
89758	Urbana, OH	11,122	5,477	16,751,897	6.47	0.00	0.00	1,719.56
89785	Utica, NY	119,059	52,462	134,794,796	52.04	496,051	0.19	2,287.64
89812	Utuado, PR	13,008	6,234	29,225,059	11.28	162,301	0.06	1,152.80
89839	Uvalde, TX	15,926	6,182	19,037,171	7.35	22,341	0.01	2,166.72
89866	Vacaville, CA	101,027	35,582	55,916,790	21.59	88,480	0.03	4,679.43
89910	Vail, AZ	12,835	4,690	14,923,233	5.76	0.00	0.00	2,227.57
89920	Vail, CO	6,080	8,070	13,097,377	5.06	170,358	0.07	1,202.31
89974	Valdosta, GA	76,769	32,392	106,937,295	41.29	1,522,105	0.59	1,859.32
90028	Vallejo, CA	175,132	63,277	102,667,537	39.64	1,619,645	0.63	4,418.04
90055	Valley City, ND	6,547	3,386	9,638,508	3.72	0.00	0.00	1,759.26
90082	Valley--Lanett, AL--GA	20,466	9,528	46,871,400	18.10	362,796	0.14	1,130.90
90095	Valparaiso--Shorewood Forest, IN	51,867	22,154	87,117,095	33.64	2,303,954	0.89	1,542.00
90136	Vandalia, IL	8,110	2,927	16,761,482	6.47	5,741	0.00	1,253.16
90217	Van Wert, OH	11,069	5,072	15,940,790	6.15	75,065	0.03	1,798.44
90271	Veneta, OR	6,987	2,693	12,046,305	4.65	0.00	0.00	1,502.22
90325	Vermillion, SD	11,659	4,626	10,327,477	3.99	0.00	0.00	2,923.92
90352	Vernal, UT	19,620	7,748	40,552,602	15.66	0.00	0.00	1,253.08
90379	Vernon, TX	9,524	4,516	15,002,986	5.79	23,262	0.01	1,644.14
90406	Vero Beach--Sebastian, FL	174,292	95,595	274,802,450	106.10	30,798,825	11.89	1,642.69
90433	Versailles, KY	16,855	7,132	20,472,977	7.90	101,107	0.04	2,132.29
90487	Vicksburg, MS--LA	25,888	12,760	62,875,577	24.28	642,133	0.25	1,066.39
90514	Victoria, TX	65,986	28,572	87,023,661	33.60	0.00	0.00	1,963.87
90541	Victorville--Hesperia--Apple Valley, CA	355,816	110,834	341,294,239	131.77	829,804	0.32	2,700.19
90568	Vidalia, GA	13,709	6,238	39,796,102	15.37	788,908	0.30	892.20
90622	Vieques (Vieques Municipio), PR	6,530	4,181	14,364,742	5.55	313	0.00	1,177.37
90631	Village of Four Seasons, MO	7,489	9,467	49,484,108	19.11	3,740,690	1.44	391.97
90640	Village of Oak Creek (Big Park), AZ	6,128	4,354	13,614,844	5.26	0.00	0.00	1,165.75
90649	Villa Rica, GA	23,202	8,744	49,794,820	19.23	481,871	0.19	1,206.81
90676	Ville Platte, LA	8,097	3,992	12,710,511	4.91	1,674	0.00	1,649.90
90703	Vincennes, IN	19,800	9,176	30,630,789	11.83	549,810	0.21	1,674.19
90730	Vineland, NJ	87,226	35,033	147,605,174	56.99	796,284	0.31	1,530.53
90757	Vineyard Haven--Edgartown--Oak Bluffs, MA	14,064	11,427	42,868,150	16.55	3,589,032	1.39	849.71
90784	Vinita, OK	5,068	2,480	12,241,202	4.73	47,476	0.02	1,072.29
90811	Vinton, IA	4,780	2,187	7,209,751	2.78	0.00	0.00	1,717.14
90865	Virginia, MN	12,724	6,916	17,293,746	6.68	362,239	0.14	1,905.60
90892	Virginia Beach--Norfolk, VA	1,451,578	609,066	1,247,532,344	481.67	197,576,464	76.28	3,013.60
90919	Viroqua, WI	3,987	2,063	5,171,920	2.00	0.00	0.00	1,996.61
90946	Visalia, CA	160,578	53,821	97,653,500	37.70	39,512	0.02	4,258.89
91000	Wabash, IN	10,254	4,965	15,421,992	5.95	146,473	0.06	1,722.07
91027	Waco, TX	192,844	79,136	232,786,010	89.88	1,417,901	0.55	2,145.59
91054	Waconia, MN	13,048	4,835	11,854,393	4.58	436,643	0.17	2,850.77
91081	Wadena, MN	4,110	2,043	6,782,651	2.62	7,557	0.00	1,569.42
91108	Wadesboro, NC	4,903	2,360	15,464,679	5.97	12,444	0.00	821.14
91135	Wagoner, OK	7,470	3,325	14,016,097	5.41	0.00	0.00	1,380.36
91162	Wahoo, NE	4,782	2,000	5,777,357	2.23	2,310	0.00	2,143.77
91189	Wahpeton, ND--MN	11,290	5,193	18,493,073	7.14	0.00	0.00	1,581.18
91216	Waikoloa Village, HI	6,824	3,222	15,365,371	5.93	0.00	0.00	1,150.25
91252	Walden, NY	15,784	6,127	29,945,842	11.56	237,638	0.09	1,365.14
91261	Waldorf, MD	118,601	42,930	153,719,966	59.35	594,805	0.23	1,998.28
91270	Waldport, OR	5,394	4,224	14,334,951	5.53	97,234	0.04	974.57
91312	Wales, WI	5,364	2,126	15,560,935	6.01	39,145	0.02	892.79
91324	Walhalla, SC	5,392	2,415	14,765,149	5.70	161,863	0.06	945.82
91405	Walla Walla, WA--OR	50,013	20,109	61,804,396	23.86	86,365	0.03	2,095.86
91459	Walnut Ridge, AR	6,540	2,986	13,385,089	5.17	0.00	0.00	1,265.48
91513	Walterboro, SC	9,229	4,246	21,077,235	8.14	126,488	0.05	1,134.07
91648	Wamego, KS	4,899	2,079	6,072,775	2.34	5,759	0.00	2,089.38
91675	Wapakoneta, OH	10,849	4,774	14,431,993	5.57	67,642	0.03	1,946.98
91702	Wapato, WA	7,071	1,995	6,771,998	2.61	0.00	0.00	2,704.34
91756	Ware, MA	5,662	2,828	8,257,526	3.19	0.00	0.00	1,775.90
91783	Warner Robins, GA	141,132	58,015	228,733,512	88.31	1,682,762	0.65	1,598.06
91810	Warren, AR	5,278	2,590	16,484,178	6.36	64,234	0.02	829.28
91837	Warren, PA	14,294	7,159	20,193,511	7.80	1,123,271	0.43	1,833.33
91864	Warrensburg, MO	19,934	8,557	21,954,000	8.48	47,219	0.02	2,351.68
91918	Warrenton, MO	9,398	4,018	15,625,477	6.03	212,185	0.08	1,557.76
91945	Warrenton--New Baltimore, VA	24,437	8,916	44,509,298	17.19	445,049	0.17	1,421.98
91999	Warsaw, IN	29,904	12,541	61,353,313	23.69	5,279,867	2.04	1,262.38
92134	Warwick, NY	7,084	3,394	7,557,110	2.92	11,458	0.00	2,427.84

92161	Wasco, CA	22,235	6,271	8,930,377	3.45	0.00	0.00	6,448.59
92215	Waseca, MN	9,211	3,808	9,847,945	3.80	513,017	0.20	2,422.47
92242	Washington--Arlington, DC--VA--MD	5,174,759	2,042,623	3,352,762,591	1,294.51	67,538,846	26.08	3,997.47
92296	Washington, IN	12,920	5,559	17,574,117	6.79	114,004	0.04	1,904.09
92323	Washington, IA	6,846	3,035	8,551,196	3.30	0.00	0.00	2,073.52
92350	Washington, MO	14,616	6,620	20,397,190	7.88	81,188	0.03	1,855.91
92377	Washington, NJ	10,138	4,308	10,693,396	4.13	15,101	0.01	2,455.47
92404	Washington, NC	16,509	8,268	43,234,518	16.69	151,299	0.06	988.98
92431	Washington Court House, OH	15,029	6,920	19,025,939	7.35	154,813	0.06	2,045.89
92459	Wasilla--Knik-Fairview--North Lakes, AK	53,444	20,504	149,262,656	57.63	6,247,204	2.41	927.35
92485	Waterbury, CT	199,317	83,605	239,413,612	92.44	3,918,357	1.51	2,156.22
92539	Waterford, CA	9,746	2,922	5,090,777	1.97	8,527	0.00	4,958.38
92566	Waterloo, IL	9,933	4,305	14,015,212	5.41	84,206	0.03	1,835.60
92593	Waterloo, IA	114,139	51,470	165,006,180	63.71	5,752,045	2.22	1,791.56
92674	Watertown, NY	51,832	23,084	82,847,638	31.99	1,388,357	0.54	1,620.38
92701	Watertown, SD	20,643	9,805	32,048,929	12.37	32,904	0.01	1,668.23
92728	Watertown, WI	22,712	9,767	27,071,935	10.45	1,014,965	0.39	2,172.87
92782	Waterville, ME	25,529	12,264	43,772,874	16.90	3,276,778	1.27	1,510.52
92797	Watford City, ND	6,687	3,796	21,527,946	8.31	206,569	0.08	804.50
92863	Watseka, IL	4,671	2,444	7,423,230	2.87	0.00	0.00	1,629.73
92890	Watsonville, CA	68,668	19,042	38,071,821	14.70	858,576	0.33	4,671.42
92917	Wauchula, FL	9,790	3,931	16,169,748	6.24	0.00	0.00	1,568.11
92971	Waupaca, WI	8,293	4,379	22,922,760	8.85	3,773,001	1.46	937.01
92998	Waupun, WI	11,673	3,889	11,376,418	4.39	167,683	0.06	2,657.51
93025	Wausau, WI	77,429	34,753	126,229,977	48.74	8,674,389	3.35	1,588.69
93052	Wauseon, OH	7,623	3,204	13,129,525	5.07	76,844	0.03	1,503.75
93079	Waverly, IA	9,159	3,661	14,461,915	5.58	576,202	0.22	1,640.29
93133	Waverly, OH	4,969	2,683	10,448,711	4.03	1,460,048	0.56	1,231.70
93187	Waycross, GA	24,985	11,144	64,613,896	24.95	455,626	0.18	1,001.50
93214	Wayland, MI	4,957	2,007	8,770,321	3.39	117,001	0.05	1,463.87
93241	Wayne, NE	5,980	2,325	7,998,635	3.09	114,652	0.04	1,936.35
93268	Waynesboro, GA	6,103	2,701	15,401,708	5.95	147,851	0.06	1,026.30
93322	Waynesboro, PA--MD	22,267	10,184	28,442,165	10.98	105,387	0.04	2,027.67
93376	Waynesburg, PA	8,754	3,117	10,471,933	4.04	0.00	0.00	2,165.10
93421	Waynesville, NC	24,285	14,359	71,486,656	27.60	832,750	0.32	879.85
93457	Weatherford, OK	12,076	5,519	16,304,077	6.30	4,631	0.00	1,918.34
93484	Weatherford, TX	48,112	19,274	100,200,945	38.69	176,674	0.07	1,243.60
93511	Webster City, IA	7,606	3,642	11,347,270	4.38	5,458	0.00	1,736.05
93619	Weiser, ID--OR	5,599	2,332	6,340,217	2.45	12,197	0.00	2,287.20
93673	Wellington, CO	11,071	3,936	8,411,288	3.25	6,659	0.00	3,408.96
93700	Wellington, KS	7,398	3,565	11,377,256	4.39	176,243	0.07	1,684.13
93727	Wellington, OH	4,783	2,160	7,297,159	2.82	647,142	0.25	1,697.64
93781	Wellston, OH	5,655	2,604	10,334,852	3.99	45,073	0.02	1,417.18
93808	Wellsville, NY	5,339	2,667	9,268,911	3.58	0.00	0.00	1,491.86
93862	Wenatchee, WA	78,142	30,561	84,442,129	32.60	2,579,947	1.00	2,396.75
93876	Wendell, NC	8,915	3,358	10,824,852	4.18	0.00	0.00	2,133.03
93916	West Bend, WI	34,552	15,486	44,229,767	17.08	1,168,975	0.45	2,023.28
93970	West Columbia, TX	5,888	2,537	9,625,372	3.72	1,285,408	0.50	1,584.34
93997	Westerly, RI--CT	30,955	17,606	66,520,991	25.68	1,272,093	0.49	1,205.23
94051	West Frankfort, IL	7,935	4,110	12,160,156	4.70	20,155	0.01	1,690.07
94132	West Jefferson--Lake Darby, OH	8,828	3,391	13,121,059	5.07	52,370	0.02	1,742.57
94273	West Milford, NJ--NY	17,659	8,193	36,830,201	14.22	8,762,006	3.38	1,241.82
94282	West Milton, OH	4,646	2,117	5,065,830	1.96	0.00	0.00	2,375.34
94285	Westminster, MD	40,040	15,792	68,360,243	26.39	167,197	0.06	1,517.01
94321	Weston, WV	4,430	2,346	5,304,160	2.05	177,832	0.07	2,163.14
94375	West Plains, MO	11,852	5,579	26,557,142	10.25	3,385	0.00	1,155.87
94402	West Point, MS	8,134	3,807	16,949,011	6.54	104,005	0.04	1,242.96
94442	West Point--Highland Falls, NY	12,156	3,256	10,119,267	3.91	178,924	0.07	3,111.28
94510	West Salem, WI	5,557	2,466	8,202,452	3.17	773	0.00	1,754.67
94564	Westville, IN	5,189	1,099	5,449,886	2.10	0.00	0.00	2,466.01
94591	West Wendover, NV--UT	5,238	1,957	19,146,400	7.39	0.00	0.00	708.56
94618	Wetumpka, AL	6,488	2,510	11,512,073	4.44	76,695	0.03	1,459.67
94672	Wharton, TX	8,526	3,907	12,064,164	4.66	7,360	0.00	1,830.40
94726	Wheeling, WV--OH	57,695	30,319	95,338,640	36.81	4,582,785	1.77	1,567.35
94753	Whitefish, MT	7,898	4,733	15,958,749	6.16	475,913	0.18	1,281.79
94807	Whitehall, MI	8,678	4,196	22,206,994	8.57	481,409	0.19	1,012.11
94861	White House, TN	15,587	6,077	33,334,011	12.87	0.00	0.00	1,211.08
94863	Whitehouse, TX	9,139	3,272	13,499,092	5.21	151,177	0.06	1,753.44
94870	Whiteman AFB--Knob Noster, MO	5,577	2,264	18,912,283	7.30	22,214	0.01	763.76
94915	White Rock, NM	5,169	2,131	5,360,096	2.07	0.00	0.00	2,497.65
94996	Whiteville, NC	5,216	2,613	12,799,949	4.94	0.00	0.00	1,055.42
95050	Whitewater, WI	14,544	5,300	11,885,661	4.59	492,077	0.19	3,169.26
95077	Wichita, KS	500,231	214,740	587,514,018	226.84	13,155,100	5.08	2,205.21
95104	Wichita Falls, TX	97,039	42,923	131,530,216	50.78	0.00	0.00	1,910.81
95158	Wickenburg, AZ	4,801	2,826	12,194,044	4.71	1,952	0.00	1,019.72
95266	Wildwood, FL	13,899	5,717	33,101,786	12.78	425,286	0.16	1,087.50
95301	Wilkesboro--North Wilkesboro, NC	19,890	9,160	86,321,877	33.33	0.00	0.00	596.78
95310	Willard, MO	6,854	2,604	22,443,423	8.67	3,423	0.00	790.96
95320	Willard, OH	6,666	2,966	9,229,079	3.56	109,332	0.04	1,870.70
95374	Williams, CA	5,558	1,767	5,279,096	2.04	0.00	0.00	2,726.82
95401	Williamsburg, KY	6,365	2,395	13,519,719	5.22	273,676	0.11	1,219.35
95411	Williamsburg, VA	89,585	38,974	180,953,914	69.87	2,649,056	1.02	1,282.23
95455	Williamsport, PA	55,344	25,810	71,807,159	27.72	3,189,772	1.23	1,996.18

95482	Williamston, MI	4,850	2,181	8,162,020	3.15	258,119	0.10	1,539.01
95509	Williamston, NC	5,522	2,815	12,313,674	4.75	0.00	0.00	1,161.47
95536	Williamston, SC	10,350	4,446	26,430,255	10.20	87,771	0.03	1,014.23
95590	Willimantic, CT	24,332	9,723	33,278,465	12.85	986,095	0.38	1,893.70
95644	Williston, ND	29,510	14,641	56,610,616	21.86	98,418	0.04	1,350.11
95671	Willits, CA	7,552	3,162	11,312,926	4.37	883	0.00	1,728.96
95698	Willmar, MN	21,586	8,853	34,107,315	13.17	8,869,226	3.42	1,639.16
95725	Willows, CA	7,578	2,960	6,952,158	2.68	77,318	0.03	2,823.14
95806	Wilmington, IL	6,388	2,836	10,229,749	3.95	1,319,139	0.51	1,617.33
95833	Wilmington, NC	255,329	126,576	368,418,797	142.25	11,624,430	4.49	1,794.97
95860	Wilmington, OH	12,546	5,625	24,560,919	9.48	87,387	0.03	1,323.00
95887	Wilmore, KY	5,727	1,861	4,542,770	1.75	17,330	0.01	3,265.16
95914	Wilson, NC	48,326	22,724	71,740,856	27.70	314,022	0.12	1,744.66
95995	Winchendon, MA	4,866	2,122	5,885,043	2.27	430,643	0.17	2,141.51
96022	Winchester, IN	4,797	2,348	7,453,035	2.88	24,624	0.01	1,667.00
96049	Winchester, KY	26,253	11,608	37,349,480	14.42	143,732	0.06	1,820.51
96076	Winchester, TN	12,702	6,016	33,322,256	12.87	692,130	0.27	987.27
96103	Winchester, VA	83,377	33,248	109,352,896	42.22	686,932	0.27	1,974.76
96130	Winder, GA	50,189	17,820	134,031,585	51.75	1,035,901	0.40	969.84
96184	Wind Lake, WI	4,856	2,070	9,039,511	3.49	4,383,400	1.69	1,391.33
96319	Winfield, KS	11,617	5,173	18,108,038	6.99	21,717	0.01	1,661.58
96373	Winnemucca, NV	10,546	4,664	18,711,975	7.22	0.00	0.00	1,459.71
96427	Winnfield, LA	4,671	2,341	11,536,282	4.45	0.00	0.00	1,048.68
96481	Winnsboro, LA	5,142	2,195	8,358,327	3.23	0.00	0.00	1,593.35
96508	Winnsboro, SC	4,710	2,399	10,017,246	3.87	0.00	0.00	1,217.78
96562	Winona, MN	29,633	13,461	34,406,997	13.28	1,205,362	0.47	2,230.63
96616	Winslow, AZ	7,667	3,320	9,420,762	3.64	0.00	0.00	2,107.84
96643	Winsted, CT	7,804	4,289	15,859,370	6.12	1,816,621	0.70	1,274.47
96670	Winston-Salem, NC	420,924	187,144	804,943,620	310.79	5,472,404	2.11	1,354.37
96697	Winter Haven, FL	253,251	112,523	369,641,486	142.72	74,104,913	28.61	1,774.47
96724	Winters, CA	7,073	2,528	4,242,386	1.64	64,542	0.02	4,318.09
96778	Winterset, IA	5,077	2,359	5,865,488	2.26	0.00	0.00	2,241.82
96832	Wisconsin Rapids, WI	29,550	13,972	56,514,821	21.82	578,246	0.22	1,354.23
96843	Wise--Norton, VA	8,913	4,452	28,350,106	10.95	95,639	0.04	814.27
96913	Woodburn, OR	27,577	8,921	19,569,313	7.56	35,004	0.01	3,649.80
96967	Woodlake, CA	7,514	2,263	4,889,571	1.89	0.00	0.00	3,980.14
96994	Woodland, CA	61,133	21,666	33,062,970	12.77	0.00	0.00	4,788.85
97021	Woodland, WA	7,217	2,593	11,365,577	4.39	337,033	0.13	1,644.61
97048	Woodland Park, CO	11,548	5,647	24,042,059	9.28	6,086	0.00	1,244.04
97061	Woodmont, GA	6,673	2,281	13,350,263	5.15	86,781	0.03	1,294.58
97129	Woodstock, IL	25,298	10,243	24,100,107	9.31	0.00	0.00	2,718.72
97156	Woodstock, VA	5,852	2,572	10,055,007	3.88	16,356	0.01	1,507.37
97237	Woodward, OK	11,458	5,737	23,525,040	9.08	43,636	0.02	1,261.47
97264	Wooster, OH	32,449	14,287	56,182,236	21.69	171,018	0.07	1,495.89
97291	Worcester, MA--CT	482,085	196,132	674,150,071	260.29	30,788,965	11.89	1,852.10
97318	Worland, WY	4,889	2,525	7,700,989	2.97	62,312	0.02	1,644.26
97331	World Golf Village, FL	19,679	7,492	35,932,846	13.87	691,598	0.27	1,418.43
97345	Worthington, MN	13,800	4,710	14,193,160	5.48	3,097,152	1.20	2,518.24
97349	Worth--Lexington, MI	3,310	3,668	10,812,098	4.17	96,363	0.04	792.90
97372	Wrightwood, CA	3,927	2,208	3,586,964	1.38	8,669	0.00	2,835.51
97426	Wynne, AR	7,564	3,383	14,118,046	5.45	28,415	0.01	1,387.63
97453	Wytheville, VA	7,154	3,784	15,489,626	5.98	29,963	0.01	1,196.21
97470	Xenia, OH	26,614	11,923	29,511,809	11.39	24,735	0.01	2,335.67
97507	Yakima, WA	133,145	51,147	144,445,992	55.77	820,952	0.32	2,387.36
97534	Yankton, SD	16,022	7,072	22,049,332	8.51	0.00	0.00	1,882.00
97561	Yauco, PR	63,885	30,548	90,408,094	34.91	62,608	0.02	1,830.16
97588	Yazoo City, MS	15,060	4,931	23,950,631	9.25	284,814	0.11	1,628.57
97642	Yelm, WA	14,924	5,099	19,973,944	7.71	72,039	0.03	1,935.17
97696	Yoakum, TX	5,598	2,473	8,161,955	3.15	0.00	0.00	1,776.38
97723	York, NE	7,968	3,735	12,242,381	4.73	33,827	0.01	1,685.70
97750	York, PA	238,549	97,643	292,871,617	113.08	431,678	0.17	2,109.59
97777	York, SC	8,631	3,573	16,859,608	6.51	199,655	0.08	1,325.90
97831	Youngstown, OH	320,901	153,376	507,544,101	195.96	4,156,956	1.61	1,637.55
97912	Yreka, CA	7,617	3,591	13,738,918	5.30	77,452	0.03	1,435.92
97939	Yuba City, CA	125,706	42,911	77,697,453	30.00	211,908	0.08	4,190.32
97966	Yucca Valley, CA	18,293	8,224	29,355,757	11.33	0.00	0.00	1,613.95
98020	Yuma, AZ--CA	135,717	70,358	137,158,796	52.96	292,400	0.11	2,562.76
98061	Zachary, LA	16,600	6,388	29,444,680	11.37	0.00	0.00	1,460.16
98074	Zanesville, OH	42,301	20,014	73,304,717	28.30	745,596	0.29	1,494.57
98101	Zapata--Medina, TX	10,942	4,642	12,847,239	4.96	0.00	0.00	2,205.89
98129	Zebulon, NC	8,158	3,149	15,830,724	6.11	33,264	0.01	1,334.69
98182	Zephyrhills, FL	55,133	32,009	88,329,081	34.10	385,518	0.15	1,616.61
98209	Zimmerman, MN	6,360	2,345	8,431,785	3.26	1,986,455	1	1,954

Differences between the Final 2020 Census Urban Area Criteria and the 2010 Census Urban Area Criteria

The following table summarizes the key differences between the final 2020 Census Urban Area criteria described in the March 24, 2022, ***Federal Register*** (87 FR 16706) and the ***Federal Register*** Notice *Clarification* (scheduled publication December 29, 2022), and the 2010 Census Urban Area criteria.

Criteria	2010 Census Criteria	2020 Census Criteria
Identification of Initial Urban Area Cores	Census tracts and blocks meeting population density, count, and size thresholds. Use of land cover data to identify territory with a high degree of impervious land cover.	Census block or aggregation of census blocks with a housing unit density of 425. Use of land cover data to identify territory with a high degree of impervious land cover.
Qualifying Urban Areas	Based on a minimum threshold of 2,500 people.	Based on a minimum threshold of 2,000 housing units or 5,000 people.
Urban Area Type	Urbanized areas and urban clusters identified using a 50,000-population threshold.	Urban areas are no longer distinguished as either an "urbanized area" or an "urban cluster." All qualifying areas are designated as an "urban area."
Group Quarters Blocks	No additional criteria to specifically account for group quarters qualifying as urban.	Census blocks that do not meet the minimum housing unit density threshold but contain group quarters and a population density of at least 500 population per square mile adjacent to already qualified urban blocks will be included in an urban area.
Inclusion of Noncontiguous Territory via Hops and Jumps	Maximum hop distance 0.5 miles, maximum jump distance 2.5 miles. Intervening low-density jump corridor blocks included in urban area.	Maximum hop distance 0.5 miles, maximum jump distance 1.5 miles. Intervening low-density jump corridor blocks not included in urban area.
Inclusion of Noncontiguous Territory Separated by Exempted Territory	Bodies of water.	Bodies of water and wetlands as identified in land cover data. The intervening, low-density blocks of water and/or wetlands are not included in the urban area.
Additional Nonresidential Urban Territory	Inclusion of groups of census blocks with a high degree of impervious land cover and are within 0.25 miles of an urban area and have a total area of at least 0.15 square miles.	Inclusion of groups of census blocks with a high degree of impervious land cover or contain a three-year average of at least 1,000 commuter destinations that are within 0.5 miles of an urban area and have a total area of at least 0.15 square miles.

Criteria	2010 Census Criteria	2020 Census Criteria
Inclusion of Airports	Currently functioning airport with an annual enplanement of at least 2,500 passengers and is within 0.5 miles of an urban area.	Currently functioning airport with an annual enplanement of at least 2,500 passengers and is within 0.5 miles of an urban area or is a qualified cargo airport within 0.5 miles of an urban area. Additional census blocks adjacent to an urban area not initially identified by automated delineation that have a high association with airports.
Merging Individual Urban Areas	Merge qualifying territory from separately defined 2010 Census urban cores that share territory contained within the boundaries of the same Census 2000 urban area. Merge only occurs if an area is at risk of losing urbanized area or urban status and is preventable by the merge.	Merge qualifying territory from separately defined 2020 Census Urban Areas in cases where the combined territory contains at least one area with a high-density nucleus and one without, the component areas are within 0.25 miles, both have at least 1,000 housing units or 2,500 population, and there is a 3-year mean worker-flow of at least 50 percent between candidate urban area pairs.
Splitting Large Urban Agglomerations	Split location is guided by location of Census 2000 urbanized area boundaries. Potential split locations also consider metropolitan statistical area, county, incorporated place, census designated place, and/or minor civil division boundaries as well as distance from each component urbanized area.	2010 Census Urban Areas and areas connected via low density fill during the 2020 Census Urban Area delineation are used to identify split candidates. The location of the split boundary is identified using worker flow data between candidate urban area pairs. If necessary, split location is further guided by other commuter-based communities and secondarily by other geographic area boundaries and/or physical features.
Assigning Urban Area Titles (Names)	Clear, unambiguous name based on commonly recognized place names derived from incorporated places, census designated places, minor civil divisions, and the Geographic Names Information System.	Clear, unambiguous name primarily based on commonly recognized names of places within a high-density nucleus, derived from incorporated places, census designated places, governmental minor civil divisions, and the Geographic Names Information System.

Adoption of a Housing Unit Density Threshold for Qualification of Census Blocks

The Census Bureau adopted a housing unit density of 425 housing units per square mile as the primary criterion for determining whether a census block qualifies for inclusion in an urban area, replacing the use of population density. Housing unit density provides a more direct measure of the densely developed landscape than population density. The use of housing unit density allows the Census Bureau to more accurately account for areas with substantial concentrations of housing that are considered part of the urban landscape but have less than average people per housing unit or seasonal populations or both. This change also provides the ability to update the extent of urban areas between censuses, based on housing unit information in the Census Bureau's Master Address File. In addition, the Census Bureau's decision to adopt Differential Privacy methodology as a means for protecting the privacy of individual responses to the decennial census has been accompanied by the decision that published census block- level populations should be variant—that is, the published population count for any given census block may vary from the enumerated population count in order to protect individuals from reidentification. This decision affects the calculation of population density at the census block-level. Housing unit counts, however, are invariant and will reflect the number of housing units enumerated in each block, and thus are a more consistent measure for urban area delineation.

Qualify Urban Areas Based on a Minimum Threshold of 2,000 Housing Units or 5,000 People

An area will qualify as urban if it contains at least 2,000 housing units or has a population of at least 5,000. The 5,000-population minimum threshold is based on continued research by Census Bureau subject matter experts and public comments, questions, and concerns. The 2,000- housing unit threshold approximates the 5,000-population threshold based on the national average of 2.6 people per household.

Cease Distinguishing Different Types of Urban Areas

The Census Bureau no longer distinguishes different types of urban areas. The 50,000-population threshold that has been used to distinguish between urbanized areas and smaller urban areas (whether urban places outside urbanized areas or urban clusters) no longer has the same meaning as when it was adopted in 1950 and, therefore, should no longer be used to distinguish types of urban areas. Further, the threshold was, to some extent, arbitrary; that is, as far as the Census Bureau has been able to determine from scholarship, there is no reason to assume that an urban area of just over 50,000 population is fundamentally different in terms of economic and social functions and services than an area with just under 50,000 population. Lastly, other government agencies apply a range of thresholds to various urban-rural classifications. These thresholds can be applied to the published data by the individual agencies to meet their own objectives.

Group Quarters Blocks

For the 2010 Census, no specific criteria were designed to address the presence of an institutional group quarters within a census block during the identification of urban territory. Nonetheless, to qualify as an urban area on its own for the 2010 Census, the territory identified according to the urban area delineation criteria must have encompassed at least 2,500 people, at least 1,500 of which reside outside institutional group quarters. This criterion was designed to avoid the delineation of an urban area comprising only a few census blocks in which an institutional group quarter is located. For the 2020 Census Urban Area delineation, a census block containing an institutional group quarter may be added to an urban area if it has a block-level density of 500 people per square mile. The adjusted criterion for group quarters is designed to better identify adjacent census blocks as urban that have large population counts but few housing units due to group quarters.

Inclusion of Noncontiguous Territory via Hops and Jumps

The Census Bureau reduces the maximum jump distance from 2.5 miles in 2010 to 1.5 miles in 2020. Data users, analysts, and some urban geographers expressed concern that the 2.5-mile maximum jump distance adopted for the 2000 Census was too generous and resulted in overextension of urban areas. The Census Bureau proposed reverting to 1.5 miles in the proposed criteria for the 2010 Census, but responses from commenters were inconclusive and, as a result, no change was made. The impervious surface criteria adopted in 2010 better accounted for non-residential urban land uses, many of which also were in mind when extending the jump distance to 2.5 miles for the 2000 Census. Thus, the two criteria serve largely the same purpose, but are applied separately, and when taken together, they can result in overextension of urban territory.

The Census Bureau also no longer includes within an urban area the low-density territory intervening between the main body of the urban area and the outlying qualifying urban territory that is the destination of a hop or a jump. Review of 2010 Census Urban Areas indicates that, due to their often irregular and relatively large geographic extent, including the corridor blocks resulted in the inclusion of population, housing, and territory that is otherwise of a rural nature and contains land uses that are not consistent with those found in the densely developed urban blocks on either end of the hop or jump corridor. A primary reason in the past for including the corridor blocks was to create contiguous geographic areas that were easier for cartographers to map rather than for any reason to improve the urban-rural classification and its resulting data. Geospatial cartographic tools and technology have progressed and some degree of noncontiguity is no longer as significant of an issue.

Identification of Exempted Territory

The Census Bureau considers both bodies of water and wetlands as exempted territory when qualifying noncontiguous urban territory via hops and jumps. For the 2010 Census Urban Area delineation, bodies of water included in the Census Bureau's Master Address File/Topologically Integrated Geographic Encoding and Referencing Database were the only specific class of territory identified as exempted. The Census Bureau added additional classes of exempted territory for the 2020 Census Urban Area delineation, when better and nationally consistent land cover data sources have become available. Further, the reduction of the jump distance to 1.5 miles for the 2020 Census mitigated the over extension of urban territory with the addition of more territory identified as exempted through the wetlands criteria.

Additional Nonresidential Urban Territory

In the 2020 Census Urban Area delineation, the Census Bureau recognizes large commercial and/or industrial land uses that are separated from an urban area by a relatively thin ''green buffer,'' small amounts of undeveloped territory, and/or narrow census blocks required for tabulation (such as a water feature, offset boundary, road median, or area between a road and rail feature) as urban. In addition to review of additional nonresidential urban-related land cover that is noncontiguous, yet near an urban area, the Census Bureau also considers commuter destination nodes as potential urban territory.

Qualification of Airports for Inclusion in Urban Areas

The Census Bureau includes whole census blocks primarily representing airports in urban areas. In order to qualify, an airport must report a minimum annual enplanement of 2,500 passengers as reported by the Federal Aviation Administration (FAA) for at least one calendar year from 2011 and 2019, similar to the criteria set forth for the 2010 Census Urban Area delineation. For the 2020 Census, FAA-qualified cargo airports are now also included in an urban area for a more robust definition of functioning airports. Additional census blocks (either partial or whole) primarily associated with airports not initially identified by the automated delineation are also considered for inclusion in an urban area to further improve recognition of airport boundaries.

Splitting Large Agglomerations and Merging Individual Urban Areas

For the 2020 Census, 2010 Census Urban Areas and areas connected via low density fill during the Census Urban Area delineation are used to identify agglomerations eligible for splitting. The Census Bureau uses worker flow data to identify the location of the split using commuting patterns. The resulting splits reflect contemporaneous commuting patterns, which in turn, serve as proxy measures for other kinds of economic and social interactions within urban areas rather than perpetuating historical split boundaries based on previously defined metropolitan statistical areas.

Similarly, worker flow data is used to determine whether separately defined urban areas share enough commuting to suggest they represent a single functional entity better represented through the merger of the two urban areas. The inclusion of measures based on commuting patterns rather than simply using past delineation results to guide decisions on when and where separate urban areas should be merged improves urban boundaries and better represents current land cover and land use conditions.

Assigning Urban Area Titles (Names)

A clear, unambiguous title (name) based on commonly recognized place names helps provide context for data users and ensures that the general location and setting of the urban area can be better identified and understood. For the 2020 Census, priority is given to places that represent the most densely settled areas of the urban area. Thus, the name of an urban area identifies the place that is the most populated within the high-density nucleus of the urban area. All population and housing unit requirements for places (incorporated places or census designated places) and governmental minor civil divisions apply to the portion of the entity's population that is within the specific urban area being named.

City of California City LAMP ANNUAL REPORT 2023

For

Onsite Wastewater Treatment System

California City, California

April, 2024

Submitted to:

Regional Water Quality Control Board

Lahontan Region 6

Table of Contents

Table of Contents 2
Appendix and Figures Content 3
Section 1: Annual Reporting 4
Introduction 4
Permanent Records 4
FIGURE 1: City Sewer Density Calculations 5
FIGURE 2: City Density Zone Map 9
Table 1: Number of Permitted OWTS by Zone 10
Table 2: Cumulative Density Calculation 13
APPENDIX "A": Building and Safety Division New Permit Report 17

Appendix and Figures Content

Figure 1	City Sewer Density Calculations
Figure 2	City Density Zone Map
Table 1	Number of permitted OWTS by zone
Table 2	Cumulative Density Calculation
Appendix 'A'	Building and Safety Division Permit Report

Section 1: Annual Reporting

Introduction

This document presents the annual reporting data as required by the Local Agency Management Program (LAMP) pertaining to the oversight of Onsite Wastewater Treatment Systems (OWTS) for the City of California City, which includes the following:

- City Sewer Density Calculations
- City Density Zone Map
- Number of permitted OWTS by zone
- Cumulative Density Calculation
- Building and Safety Division Permit Report

The Local Agency Management Program (LAMP) addresses the various construction needs pertaining to OWTS within the City of California City. It includes information regarding construction requirements within the City in addition to providing an effective means to manage the Onsite Wastewater Treatment Systems on a routine basis. This LAMP is regulated by the Lahontan Region 6 Water Quality Control Board.

This Local Agency Management Program ensures environmental protection and provides the best opportunity for coordinated and comprehensive management of Onsite Wastewater Treatment Systems to ensure public health and groundwater quality within the City of California City.

It is the intent of the City of California City to be responsible for permitting, oversee the installation, inspection, and regulating the Onsite Wastewater Treatment Systems within the City limits and implementing the Local Agency Management Program.

Permanent Records

The City of California City retains permanent records of all new, maintenance, (or) abandon onsite wastewater treatment systems. These records consist of building permit applications, City inspection records, and professional site evaluations. The City continues monitoring the quality of the groundwater by periodically testing the water supply in all existing community water wells.

FIGURE 1: City Sewer Density Calculations

CITY OF CALIFORNIA CITY

SEWER DENSITY CALCULATIONS BASED ON TWO (2) DWELLING UNITS PER ACRE

SEWER DENSITY AS OF: 12/31/2023

DENSITY ZONE	TRACT #'S IN EACH ZONE	LOTS PER TRACT	ZONE ACRES	# OF D.U. ALLOWED (2 d.u./ac)	PERMITS ISSUED TO DATE	TOTAL # OF LOTS	# OF UNDEVELOPED LOTS to CAP	CURRENT % USED	% CAP at Total Buildout	COMMENTS
D01	2404	153	107.36	215	1	359	214	0.5%	167.0%	
	2461	206								
D02	2404	22	60.83	122	0	230	122	0.0%	188.5%	
	2630	208								
D03	2630	309	84.02	168	10	330	158	6.0%	196.4%	
	2860	20								
	2223	1								
D04	2226	164	60.65	121	27	164	94	22.3%	135.2%	
D05	2226	302	101.35	203	34	302	169	16.8%	149.0%	
D06	2226	92	45.34	91	35	92	56	38.6%	101.5%	
D07	2225	212	74.10	148	35	212	113	23.6%	143.0%	
D08	2223	48	54.96	110	1	73	109.00	0.9%	66.4%	
	2630	20								
	2404	5								
D09	2223	222	82.58	165	1	249	164	0.6%	150.9%	
	2404	27								
D10	2223	205	61.82	124	1	200	123	0.8%	161.8%	
D11	2225	205	65.77	132	3	208	129	2.3%	157.6%	
	2223	3								
D12	2225	205	92.56	185	7	162	178	3.8%	87.5%	
D13	2161	222	89.31	179	38	222	141	21.3%	124.3%	
D14	2163	260	162.28	325	39	260	286	12.0%	80.1%	
D15	2191	132	43.31	87	21	134	66	24.1%	154.0%	
	2223	2								
D16	2191	132	71.55	143	9	132	134	6.3%	92.2%	
D17	2530	299	87.85	176	0	381	176	0.0%	216.5%	
	2122	82								
D18	2530	72	67.78	136	4	239	132	2.9%	175.7%	
	2122	69								
	2119	15								
	2117	2								
	2164	81								

D19	2119	28	60.94	122	19	196	103	15.6%	160.7%	
	2117	3								
	2164	165								
D20	2115	150	67.91	136	1	150	135	0.7%	110.4%	
D21	2159	318	206.83	414	172	543	242	41.5%	131.2%	
	2160	225								
D22	2069	205	72.79	146	68	208	78	46.7%	142.9%	
D23	2067	82	50.06	100	60	173	40	60.0%	173.0%	
	2069	91								
D24	2067	140	44.90	90	71	140	19	79.1%	155.9%	
D25	2116	223	103.37	207	168	328	39	81.2%	158.5%	
	2159	25								
	2120	30								
	2067	50								
D26	2115	130	103.49	207	79	300	128	38.2%	144.9%	
	2119	152								
	2117	1								
	2068	17								
D27	2115	68	78.14	156	29	211	127	18.6%	135.3%	
	2119	125								
	2117	18								
D28	2122	77	77.14	154	1	271	153	0.6%	175.7%	
	2118	115								
	2530	79								
D29	2122	43	108.91	218	14	302	204	6.4%	138.5%	
	2118	39								
	2117	216								
	2068	4								
D30	2068	292	95.74	191	170	292	21	88.8%	152.5%	
D31	2116	135	76.71	153	134	259	19	87.6%	169.3%	
	2120	124								
D32	2067	121	36.41	73	71	121	2	97.5%	166.2%	
D33			80.03	160	112	REPLACED WITH P5				
D34	2120	185	64.77	130	63	193	67	48.5%	148.5%	
	2066	8								
D35	2068	183	111.18	222	112	352	110	50.5%	158.6%	
	2117	169								
D36	2118	118	75.99	152	4	269	148	2.6%	177.0%	
	2117	109								
	2530	42								
D37	2123	84	97.02	194	32	85	162	16.5%	43.8%	
D38	2121	85	101.2	202	6	84	196	3.0%	41.5%	

D39	2317	261	81.25	163	13	261	150	8.0%	160.6%	
D40	2310	122	72.43	145	25	224	120	17.2%	154.5%	
	2317	102								
D41	2310	190	63.66	127	60	194	67	47.1%	152.4%	
D42	2725	301	159.4	319	55	295	264	17.3%	92.5%	
D43	2725	315	72.14	144	61	317	83	42.3%	219.7%	
D44	2436	250	79.59	159	53	250	106	33.3%	157.1%	
D45	2435	150	74.61	149	103	224	46	69.1%	150.3%	
	2436	74								
D46	2436	23	70.42	141	103	153	38	73.0%	108.5%	
	2435	99								
	2252	31								
D47	2227	92	37.16	74	55	126	19	74.3%	170.3%	
	2252	34								
D48	2228	154	73.54	147	90	175	57	61.2%	119.0%	
	2227	11								
	2791	10								
D49	2228	78	51.71	103	29	187	74	28.2%	181.6%	
	2791	109								
D50	2791	180	46.13	92	66	180	26	71.5%	195.1%	
D51	2967	467	119.77	240	0	467	240	0.0%	195.0%	
D52	2305	170	58.08	116	59	173	57	50.8%	148.9%	
D53	2447	123	53.37	107	68	129	39	63.6%	120.6%	
	2305	6								
D54	2447	4	24.08	48	18	80	30	37.4%	166.1%	
D55	2629	214	50.60	101	58	213	43	57.3%	210.5%	
D56	2629	266	70.89	142	45	266	97	31.7%	187.6%	
D57	2811	257	73.57	147	1	257	146	0.7%	174.7%	
D58	2811	242	78.18	156	9	337	147	5.8%	216.0%	
	5179	95								
D59	2812	324	76.92	154	0	321	154	0.0%	208.7%	
D60	2812	300	69.45	139	0	300	139	0.0%	216.0%	
D61	2778	265	67.69	135	54	265	81	39.9%	195.7%	
D62	2779	172	63.72	127	41	175	86	32.2%	137.3%	
D63	2779	263	75.22	150	51	262	99	33.9%	174.2%	
D64	2726	130	50.90	102	21	131	81	20.6%	128.7%	
D65	2726	205	59.41	119	16	204	103	13.5%	171.7%	
D66	2726	165	50.36	101	9	165	92	8.9%	163.8%	
D67	2727	243	68.96	138	1	243	137	0.7%	176.2%	
D68	2727	141	75.62	151	0	249	151	0.0%	164.9%	
	5527-1	108								
D69	2898	262	86.91	174	0	291	174	0.0%	167.4%	
D70	2898	288	65.00	130	0	288	130	0.0%	221.5%	

D71	2887	235	64.68	129	1	234	128	0.8%	180.9%	
D72	2887	408	92.60	185	2	419	183	1.1%	226.2%	
D73	2528	162	130.36	261	6	373	255	2.3%	143.1%	
D74	2528	274	145.54	291	9	160	282	3.1%	55.0%	
TOTAL:			**5780.9**	**11563**	**2835**	**17014**	**8681**	**24.5%**	**147.1%**	

PRIORITY DENSITY ZONES										
P1	2226	199	81.93	164	62	198	102	37.8%	120.7%	
P2	2435	21	12.27	25	16	24	9	64.0%	96.0%	
	2252	3								
P3	2252	174	125.47	251	226	391	25	90.0%	155.8%	
	2227	160								
	2228	57								
P4	2305 2447	109	33.21	66	54	109	SEWERED			
P5	2120	36	229.04	458	456	611	2	99.6%	133.4%	
	2067	241								
	2066	334								
P6	2779		10.65	21	19	31	SEWERED			
P7	2629	45	18.65	37	24	60	13	64.9%	162.2%	
	2447	15								
P8	2069	21	52.93	106	39	124	67	36.8%	117.0%	
	2305	17								
	2447	28								
	2067	41								
	2629	17								
P9	2310	50	15.70	31	15	46	16	48.4%	148.4%	
TOTAL-P			**579.85**	**1159**	**911**	**1594**	**234**	**78.6%**	**137.5%**	
TOTAL ALL			**6360.7**	**12722**	**3746**	**18608**	**8915**	**29.4%**	**146.3%**	

FIGURE 2: City Density Zone Map

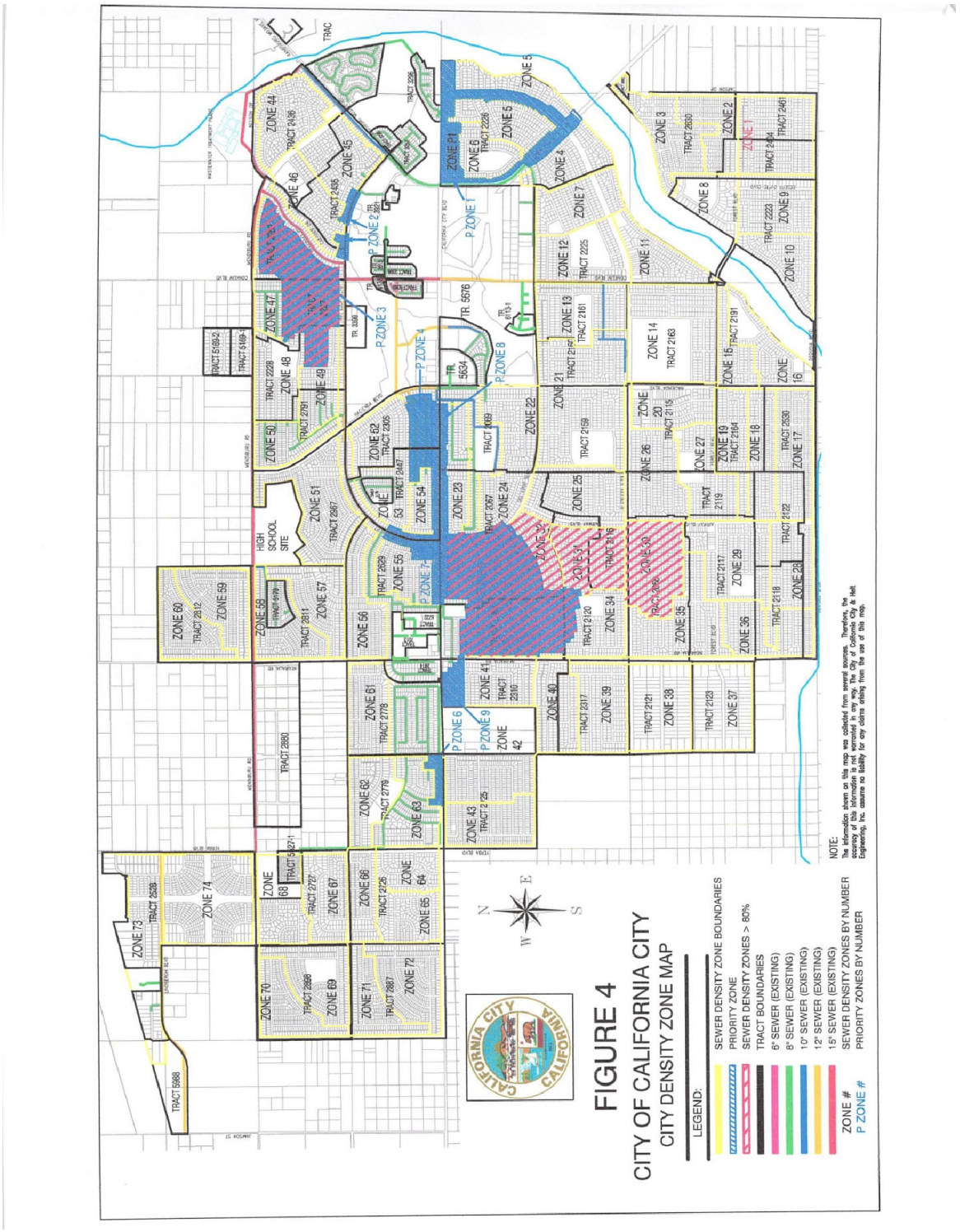

Table 1: Number of Permitted OWTS by Zone

DENSITY ZONE		PERMITTED OWTS AS OF 12/31/22	NEW PERMITTED OWTS FROM 01/01/23 TO 12/31/2023	REVISION / CORRECTION PERMITTED OWTS from 01/01/23 TO 12/31/2023	REPLACEMENT PERMITTED OWTS FROM 01/01/23 TO 12/31/2023	TOTAL PERMITTED OWTS PER ZONE
ZONE	1	1	0	0	0	1
ZONE	2	0	0	0	0	0
ZONE	3	8	1	1	0	10
ZONE	4	27	0	0	0	27
ZONE	5	32	2	0	0	34
ZONE	6	35	0	0	0	35
ZONE	7	35	0	0	0	35
ZONE	8	0	1	0	0	1
ZONE	9	1	0	0	0	1
ZONE	10	1	0	0	0	1
ZONE	11	3	0	0	0	3
ZONE	12	7	0	0	0	7
ZONE	13	38	0	0	0	38
ZONE	14	39	0	0	0	39
ZONE	15	21	0	0	0	21
ZONE	16	8	1	0	0	9
ZONE	17	0	0	0	0	0
ZONE	18	4	0	0	0	4
ZONE	19	18	0	1	0	19
ZONE	20	1	0	0	0	1
ZONE	21	170	2	0	0	172
ZONE	22	67	0	1	0	68
ZONE	23	60	0	0	0	60
ZONE	24	71	0	0	0	71
ZONE	25	166	1	0	1	168
ZONE	26	79	0	0	0	79
ZONE	27	29	0	0	0	29
ZONE	28	1	0	0	0	1
ZONE	29	14	0	0	0	14
ZONE	30	169	1	0	0	170
ZONE	31	130	3	1	0	134
ZONE	32	69	0	0	2	71
ZONE	33	112	0	0	0	112

ZONE	34	62	1	0	0	63
ZONE	35	111	0	1	0	112
ZONE	36	3	0	1	0	4
ZONE	37	32	0	0	0	32
ZONE	38	6	0	0	0	6
ZONE	39	13	0	0	0	13
ZONE	40	24	1	0	0	25
ZONE	41	60	0	0	0	60
ZONE	42	54	1	0	0	55
ZONE	43	61	0	0	0	61
ZONE	44	53	0	0	0	53
ZONE	45	103	0	0	0	103
ZONE	46	102	1	0	0	103
ZONE	47	55	0	0	0	55
ZONE	48	88	0	2	0	90
ZONE	49	29	0	0	0	29
ZONE	50	64	2	0	0	66
ZONE	51	0	0	0	0	0
ZONE	52	58	0	0	1	59
ZONE	53	68	0	0	0	68
ZONE	54	18	0	0	0	18
ZONE	55	56	1	0	1	58
ZONE	56	45	0	0	0	45
ZONE	57	1	0	0	0	1
ZONE	58	9	0	0	0	9
ZONE	59	0	0	0	0	0
ZONE	60	0	0	0	0	0
ZONE	61	54	0	0	0	54
ZONE	62	39	1	1	0	41
ZONE	63	51	0	0	0	51
ZONE	64	20	0	0	1	21
ZONE	65	16	0	0	0	16
ZONE	66	9	0	0	0	9
ZONE	67	1	0	0	0	1
ZONE	68	0	0	0	0	0
ZONE	69	0	0	0	0	0
ZONE	70	0	0	0	0	0
ZONE	71	1	0	0	0	1
ZONE	72	2	0	0	0	2
ZONE	73	6	0	0	0	6
ZONE	74	9	0	0	0	9
SUBTOTAL:		**2799**	**20**	**9**	**6**	**2834**

PRIORITY DENSITY ZONES

ZONE	P1	62	0	0	0	62
ZONE	P2	16	0	0	0	16
ZONE	P3	220	1	0	1	222
ZONE	P4	54	0	0	0	54
ZONE	P5	455	0	0	1	456
ZONE	P6	19	0	0	0	19
ZONE	P7	24	0	0	0	24
ZONE	P8	39	0	0	0	39
ZONE	P9	15	0	0	0	15
SUBTOTAL :		**904**	**1**	**0**	**2**	**907**
TOTAL:		**3703**	**21**	**9**	**8**	**3741**

Table 2: Cumulative Density Calculation

NOTE: Values in Figure 1 + Values in Table 1 = Values in Table 2

CITY OF CALIFORNIA CITY

SEWER DENSITY CALCULATIONS BASED ON TWO (2) DWELLING UNITS PER ACRE

SEWER DENSITY AS OF: 01/01/23 TO 12/31/23

DENSITY ZONE	TRACT #'S IN EACH ZONE	LOTS PER TRACT	ZONE ACRES	# OF D.U. ALLOWED (2 d.u./ac)	PERMITS ISSUED AS OF 12/31/22	NEW/REPLACEMENT/ REPAIR PERMIT ISSUED AS OF 01/01/23 TO 12/31/23	TOTAL # OF LOTS	# OF UNDEVELOPED LOTS to CAP	CURRENT % USED	% CAP at Total Buildout	COMMENTS
D01	2404	153	107.36	215	1	0	359	214	0.5%	167.0%	
	2461	206									
D02	2404	22	60.83	122	0	0	230	122	0.0%	188.5%	
	2630	208									
D03	2630	309	84.02	168	8	2	330	160	6.0%	196.4%	
	2860	20									
	2223	1									
D04	2226	164	60.65	121	27	0	164	94	22.3%	135.2%	
D05	2226	302	101.35	203	32	2	302	169	16.8%	149.0%	
D06	2226	92	45.34	91	35	0	92	56	38.6%	101.5%	
D07	2225	212	74.10	148	35	0	212	113	23.6%	143.0%	
D08	2223	48	54.96	110	0	1	73	110	0.9%	66.4%	
	2630	20									
	2404	5									
D09	2223	222	82.58	165	1	0	249	164	0.6%	150.9%	
	2404	27									
D10	2223	205	61.82	124	1	0	200	123	0.8%	161.8%	
D11	2225	205	65.77	132	3	0	208	129	2.3%	157.6%	
	2223	3									
D12	2225	205	92.56	185	7	0	162	178	3.8%	87.5%	
D13	2161	222	89.31	179	38	0	222	141	21.3%	124.3%	
D14	2163	260	162.28	325	39	0	260	286	12.0%	80.1%	
D15	2191	132	43.31	87	21	0	134	66	24.1%	154.0%	
	2223	2									
D16	2191	132	71.55	143	8	1	132	135	6.3%	92.2%	
D17	2530	299	87.85	176	0	0	381	176	0.0%	216.5%	
	2122	82									
D18	2530	72	67.78	136	4	0	239	132	2.9%	175.7%	

	2122	69									
	2119	15									
	2117	2									
	2164	81									
	2119	28									
D19	2117	3	60.94	122	18	1	196	103	15.6%	160.7%	
	2164	165									
D20	2115	150	67.91	136	1	0	150	135	0.7%	110.4%	
D21	2159	318	206.83	414	170	2	543	242	41.5%	131.2%	
	2160	225									
D22	2069	205	72.79	146	67	1	208	79	46.7%	142.9%	
D23	2067	82	50.06	100	60	0	173	40	60.0%	173.0%	
	2069	91									
D24	2067	140	44.90	90	71	0	140	19	79.1%	155.9%	
	2116	223									
D25	2159	25	103.37	207	166	2	328	39	81.2%	158.5%	
	2120	30									
	2067	50									
	2115	130									
D26	2119	152	103.49	207	79	0	300	128	38.2%	144.9%	
	2117	1									
	2068	17									
	2115	68									
D27	2119	125	78.14	156	29	0	211	127	18.6%	135.3%	
	2117	18									
	2122	77									
D28	2118	115	77.14	154	1	0	271	153	0.6%	175.7%	
	2530	79									
	2122	43									
D29	2118	39	108.91	218	14	0	302	204	6.4%	138.5%	
	2117	216									
	2068	4									
D30	2068	292	95.74	191	169	1	292	21	88.8%	152.5%	
D31	2116	135	76.71	153	130	4	259	19	87.6%	169.3%	
	2120	124									
D32	2067	121	36.41	73	69	2	121	2	97.5%	166.2%	
D33			80.03	160	112	0	REPLACED WITH P5				
D34	2120	185	64.77	130	62	1	193	67	48.5%	148.5%	
	2066	8									
D35	2068	183	111.18	222	111	1	352	110	50.5%	158.6%	
	2117	169									

D36	2118	118	75.99	152	3	1	269	149	2.6%	177.0%	
	2117	109									
	2530	42									
D37	2123	84	97.02	194	32	0	85	162	16.5%	43.8%	
D38	2121	85	101.2	202	6	0	84	196	3.0%	41.5%	
D39	2317	261	81.25	163	13	0	261	150	8.0%	160.6%	
D40	2310	122	72.43	145	24	1	224	121	17.2%	154.5%	
	2317	102									
D41	2310	190	63.66	127	60	0	194	67	47.1%	152.4%	
D42	2725	301	159.4	319	54	1	295	265	17.3%	92.5%	
D43	2725	315	72.14	144	61	0	317	83	42.3%	219.7%	
D44	2436	250	79.59	159	53	0	250	106	33.3%	157.1%	
D45	2435	150	74.61	149	103	0	224	46	69.1%	150.3%	
	2436	74									
D46	2436	23	70.42	141	102	1	153	38	73.0%	108.5%	
	2435	99									
	2252	31									
D47	2227	92	37.16	74	55	0	126	19	74.3%	170.3%	
	2252	34									
D48	2228	154	73.54	147	88	2	175	57	61.2%	119.0%	
	2227	11									
	2791	10									
D49	2228	78	51.71	103	29	0	187	74	28.2%	181.6%	
	2791	109									
D50	2791	180	46.13	92	64	2	180	26	71.5%	195.1%	
D51	2967	467	119.77	240	0	0	467	240	0.0%	195.0%	
D52	2305	170	58.08	116	58	1	173	57	50.8%	148.9%	
D53	2447	123	53.37	107	68	0	129	39	63.6%	120.6%	
	2305	6									
D54	2447	4	24.08	48	18	0	80	30	37.4%	166.1%	
D55	2629	214	50.60	101	56	2	213	45	57.3%	210.5%	
D56	2629	266	70.89	142	45	0	266	97	31.7%	187.6%	
D57	2811	257	73.57	147	1	0	257	146	0.7%	174.7%	
D58	2811	242	78.18	156	9	0	337	147	5.8%	216.0%	
	5179	95									
D59	2812	324	76.92	154	0	0	321	154	0.0%	208.7%	
D60	2812	300	69.45	139	0	0	300	139	0.0%	216.0%	
D61	2778	265	67.69	135	54	0	265	81	39.9%	195.7%	
D62	2779	172	63.72	127	39	2	173	88	32.2%	135.8%	
D63	2779	263	75.22	150	51	0	262	99	33.9%	174.2%	
D64	2726	130	50.90	102	20	1	131	82	20.6%	128.7%	

D65	2726	205	59.41	119	16	0	204	103	13.5%	171.7%	
D66	2726	165	50.36	101	9	0	165	92	8.9%	163.8%	
D67	2727	243	68.96	138	1	0	243	137	0.7%	176.2%	
D68	2727	141	75.62	151	0	0	249	151	0.0%	164.9%	
	5527-1	108									
D69	2898	262	86.91	174	0	0	291	174	0.0%	167.4%	
D70	2898	288	65.00	130	0	0	288	130	0.0%	221.5%	
D71	2887	235	64.68	129	1	0	234	128	0.8%	180.9%	
D72	2887	408	92.60	185	2	0	419	183	1.1%	226.2%	
D73	2528	162	130.36	261	6	0	373	255	2.3%	143.1%	
D74	2528	274	145.54	291	9	0	160	282	3.1%	55.0%	
TOTAL:			**5780.9**	**11563**	**2800**	**35**	**17012**	**8694**	**24.5%**	**147.1%**	

PRIORITY DENSITY ZONES											
P1	2226	199	81.93	164	62	0	198	102	37.8%	120.7%	
P2	2435	21	12.27	25	16	0	24	9	64.0%	96.0%	
	2252	3									
P3	2252	174	125.47	251	224	2	391	25	90.0%	155.8%	
	2227	160									
	2228	57									
P4	2305 2447	109	33.21	66	54	0	109	SEWERED			
P5	2120	36	229.04	458	455	1	611	2	99.6%	133.4%	
	2067	241									
	2066	334									
P6	2779		10.65	21	19	0	31	SEWERED			
P7	2629	45	18.65	37	24	0	60	13	64.9%	162.2%	
	2447	15									
P8	2069	21	52.93	106	39	0	124	67	36.8%	117.0%	
	2305	17									
	2447	28									
	2067	41									
	2629	17									
P9	2310	50	15.70	31	15	0	46	16	48.4%	148.4%	
TOTAL-P			**579.85**	**1159**	**908**	**3**	**1594**	**234**	**78.6%**	**137.5%**	
TOTAL ALL			**6360.7**	**12722**	**3708**	**38**	**18606**	**8928**	**29.4%**	**146.3%**	

APPENDIX "A": Building and Safety Division New Permit Report

New Permit Report

01/01/2023 - 12/31/2023

California City Permit #	Site Address	Parcel #	SQFT	Description
20065	8401 Eucalyptus Ave	203-153-20	9818.16	New Septic System For new SFD Installing new 1200 gal concrete tank with new seepage pit depth TBD
20066	9681 Grove St	207-232-14	10195.98	New septic system for new SFD, installing new 1200 gal concrete tank with seepage pit depth TBD
20019	7660 Great Circle	211-091-13	10009.54	Septic System - installng new septic system for new SFD 1200 gal concrete tank w/ seepage pit depth TBD
20020	9301 Lime Ave	205-161-18	9601.57	Septic System - installing new septic system for new SFD, 1200 gal concrete tank, w/ seepage pit depth TBD
20021	10020 Karen Ave	212-080-09	10150.79	Septic System - installing new septic system for new SFD, 1200 gal concrete tank w/ seepage pit depth TBD
20022	10154 Foothill Rd.	234-131-19	94904.28	Septic System - installing new septic system for new SFD 1200 gal concrete tank w/ seepage pit depth TBD
20023	8325 Ironwood Ave	203-211-02	9127.14	Septic System - installing new septic system for new SFD, 1200 gal concrete tank w/ seepage pit depth TBD
20024	7343 Dogwood Ave	211-211-30	7705.22	Septic System - installing new septic system for new SFD, 1200 gal concrete tank w/ seepage pit depth TBD
20016	8101 Moss Ave	204-181-29	9677.16	Seepage Pit Only - installing new seepage pit due to failure of current system. depth TBD
19946	10173 Evelyn Ave	212-042-15	10479.44	Installing new septic system for new sfd. 1200 gal concrete tank, w/ 45' seepage pit.
19943	8672 Lime Ave	203-291-18	10261.52	New septic system - installing new septic system for new SFD 1000 gal concrete tank 45' seepage pit

19944	8660 Lime Ave	203-291-19	11022.28	New septic system - installing new septic system for new SFD 1000 gal concrete tank 45' seepage pit
19936	19500 Arnold Dr	209-051-16	22934.12	Septic - Installing new septic system for New SFD. 1000 concrete tank, seepage pit 45' deep.
19929	20113 90th St	205-141-04	11652	Septic - Installing new septic system for new SFD 1200 concrete septic tank, 45" seepage pit. ***PERQ RESULTS DUE UPON FINAL***
19930	9512 Peach Ave	205-230-02	10134.84	Septic - installing new septic system for new SFD, 1200 gal concrete tank w/ 45' seepage pit.
19901	8684 Redwood Blvd	204-081-13	9969.32	Septic System installation for new SFD. 1000 gal concrete tank w/ seepage pit depth TBD
19904	10424 Trumbull St	212-163-05	12664.17	New septic system for new SFD 1200 gal concrete tank w/ seepage pit depth TBD
19891	7270 Poppy Blvd	299-221-15	7446.61	New septic system 1200 gal concrete tan k w/ 48' seepage pit for new SFD
19864	8572 Lime Ave	203-272-11	10030.78	Septic - Installing new septic system for new SFD 1200 Concrete Tank, Seepage pit 48' or TBD
19842	21106 85th St	213-243-20	7153.34	Septic - Installing new 1200 gal poly tank and leach field for new SFD
19825	9007 Evelyn Ave	208-292-41	9459.09	Septic - installing septic system for new SFD, 1200 gal concrete tank and seepage pit depth TBD
19826	9013 Evelyn Ave	208-292-40	8410.83	Septic - installing new septic system on new SFD 1200 gal concrete tank, seepage pit, depth TBD
20015	8160 Oleander Ave	203-323-06	9669.58	***After the fact permit***Septic System - installing new 1000 gal Plastic PVC septic tank with seepage pit depth TBD for new SFD.
19773	6948 Walpole Ave	218-053-22	9838.49	Replacing existing septic tank with new 1000 gal poly tank due to existing failure.
19659	9417 Rea Ave	208-141-21	10090.38	Adding new seepage pit due to existing failure. Depth TBD
19636	9632 Karen Ave	208-111-05	9709.06	Installing new 48' seepage pit due to failure **SOIL REPORT DUE BEFORE FINAL***
19632	17157 Hacienda Blvd	215-060-30	106951.8	New seepage pit due to failure
19605	10783 Wilson Rd.	234-142-12	92638.3	New septic system installation, 1000 gal concrete tank, seepage pit (depth TBD)
19608	7112 Poppy Blvd	299-191-10	7321.83	Seepage Pit replacement due to failure. 48' ***WORK W/OUT PERMIT
19603	21714 Conklin Blvd	212-060-24	10579.46	New Seepage pit replacement, existing leach line failed due to age/complication depth TBD

19577	20024 87th St.	203-382-07	9803.47	Seepage pit placement depth TBD
19578	17150 Hacienda Blvd	234-560-17	887451.4	Installing engineered leacg system into existing septic system to replace failed seepage pit.
19507	20672-91st St.	205-052-10	9815.68	installing new seepage pit due to existing pit failure. depth TBD by engineer.
19474	9030 Forest Blvd	207-181-04	9653.25	Installing new 48' seepage pit to replace failed, failure eval attached below
19436	9875 Magnolia Ave	215-040-42	50140.67	new septic system, 1200 gal concrete septic tank, with seepage pit depth TBD
19427	20101 90th St	205-141-05	11696.8	New septic system , 1200 gal concrete tank, new seepage pit depth TBD
19406	8548 Heather Ave	213-202-08	8599.31	New Septic System due to previous failure. New 1200 gal concrete tank (replacing plastic collapsed) new 48' deep well (replacing failed leach lines)
19401	9637 Denhart Ave	302-500-50	13357.88	new roof mount solar 3.160 kw, 8 modules
19326	8164 Tamarack Ave	204-031-08	9662.46	Seepage pit replacement only 45' connecting to existing septic system. ***PERQ REPORT DUE AT FINAL INSPECTION
19327	20449 81st St	203-021-09	9729.31	New septic system 1200 gal, seepage pit depth to be determined at the time of install by engineer. ***SOILS REPORT DUE UPON FINAL INSPECTION
19328	9011 Heather Ave	208-192-27	10491.55	New septic system 1200 gal, seepage pit depth to be determined at the time of install by engineer. ***SOILS REPORT DUE UPON FINAL INSPECTION
19316	9931 Karen Ave	208-053-15	10382.54	Seepage Pit Failure. adding diversion box from old seepage pit to (2) new 48' seepage pits. ***SOILS REPORTS DUE PRIOR TO FINAL
19245	8637 Jacaranda Ave	203-222-17	15415.69	New Septic system 1000 gal concrete tank, 45' seepage pit. *** Soils Reports Due upon Final Inspection
19246	8661 Jacaranda Ave	203-222-15	11008.9	New Septic system 1000 gal concrete tank, 45' seepage pit. *** Soils Reports Due upon Final Inspection

RESOLUTION NO. _____

A RESOLUTION OF THE PLANNING COMMISSION OF THE CITY OF CALIFORNIA CITY TO ACKNOWLEDGE THAT SENATE BILL 9 (SB9) DOES NOT APPLY TO THE CALIFORNIA CITY

WHEREAS, SB9 (Chapter 162, Statutes of 2021), the "California Home Act," was approved by the state legislature as part of the state's broader effort to increase the development of affordable housing was signed into law by Governor Gavin Newsom in 2021 and became effective January 1, 2022; and

WHEREAS, SB9, the law that allows duplexes to be built in single-family zones in certain cities, and allows those lots in some cases to be split and duplexes to then be built on each of those split lots (4 housing units on a previous single family residential lot); and

WHEREAS, SB9 does not apply to California City. Section 65852.21 of SB9 states that in order for the proposed housing development to be approved, it has to meet all of the requirements in Section 65852.21. (a) through (k); and

WHEREAS, Section 65852.21 (a) states, "A proposed housing development containing no more than two residential units within a single-family residential zone shall be considered ministerially, without discretionary review or a hearing, if the:
(1) The parcel subject to the proposed housing development is located within a city, the boundaries of which include some portion of either an urbanized area or urban cluster, as designated by the United States Census Bureau, or, for unincorporated areas, a legal parcel wholly within the boundaries of an urbanized area or urban cluster, as designated by the United States Census Bureau."; and

WHEREAS, SB 9 only applies to cities in urban areas or urban clusters as defined by the US Census Bureau; and

WHEREAS, in 2010 California City was considered an 'urban city' by the US Census Bureau. However, in 2020 the US Census Bureau reconfigured its criteria for evaluating the difference between 'urban' and 'rural' cities.

WHEREAS, As of 2020, California City is no longer considered an Urban City as per the reconfigured evaluation criteria put forth by the US Census Bureau; and

NOW THEREFORE, the City Council of the City of California City, effective immediately, resolves as follows:

Section 1: Findings. The City Council finds, determines, and declares:

1. California City is not an Urban City as per the 2020 United States Census Bureau.
2. SB 9 does not apply to California City since it's not an Urban City.

3. California Environmental Quality Act (CEQA) Section 15061(b)(3) establishes that where it can be seen with certainty that there is no possibility that a project may have a significant effect on the environment, the project is exempt from review under CEQA. The proposed amendments relate to creating standards for Urban Lot Splits and Two Unit Urban Residential Development. Any projects considered under the amended standards would be subject to project-specific analysis of potential environmental impacts under the provisions of CEQA and the CEQA Guidelines. Therefore, the proposed amendments do not have the potential to result in a significant effect on the environment and adoption of the proposed amendments is exempt from review under the provisions of CEQA and the CEQA Guidelines.

This Resolution was approved on July 02 2024 by the following vote:

AYES:
NOES:
ABSENT:

_____
Jay Dunham, Planning Commission Chair

ATTEST:

_____
Daryl Betancur, City Clerk

APPROVED AS TO FORM:

_____
Victor Ponto, City Attorney

D:1

Staff Report to the Planning Commission

Date: July 2, 2024

To: Planning Commission

From: Karin Schambeck, Deputy City Attorney

Subject: Amendment of Tiny Homes Ordinance

Discussion Item ___: Discussion of Amendment of the R-THO Overlay Zone

Background: Ordinance No. 20-779 was adopted on August 11, 2020, and created an overlay zone for tiny and small homes ("R-THO Overlay Zone District") in specified tracts within California City. This Ordinance was codified as Article 24.5 in the Municipal Code.

The limitation of tiny homes to the R-THO Overlay Zone District and limitation on garage size to 400 square feet in the R-THO Overlay Zone District has hindered development. The R-THO overlay zone, which is currently specific to certain tracts identified in the Municipal Code should be expanded to include all parcels greater than or equal to 10 acres in size of Open Space/Residential Agricultural ("O/RA") zoned property to promote the development of new home starts and larger housing development projects. This will promote infill development and also continue to prevent a tiny home from being built adjacent to most standard sized homes where owners would rather not be located near a more densely populated area.

The tracts subject to the R-THO Overlay should not be the only properties/landowners to benefit from tiny and small homes when there is a need in California City for more affordable housing actions and there is adequate space in the City to accommodate those needs.

This matter was discussed at a City Council meeting of April 23, 2024, and a motion was made and seconded to amend the Ordinance to remove the limitation on garage size and to open the O/RA zone to parcels of 10 acres or greater in size to be subject to the R-THO Overlay. The City Attorney's Office subsequently recommended that the Planning Commission first consider this action prior to further Council action.

Recommendation: Staff proposes that the Commission discuss and consider the possible benefits of amending Article 24.5 – Residential Tiny and Small Homes Overlay Zone to eliminate the limitation of the garage size, and to include O/RA parcels 10 acres in size or greater in the R-THO Overlay Zone District.

Attachment: Municipal Code Article 24.5 – "Residential Tiny and Small Homes Overlay Zone"

ARTICLE 24.5. RESIDENTIAL TINY AND SMALL HOMES OVERLAY ZONE

Sec. 9-2.2450. Purpose.

The Residential Tiny and Small Homes (R-THO) Overlay Zone District is established to provide housing options in specified tracts within the City by permitting homes smaller in size than the current City minimum square footage of one thousand two hundred (1,200) square feet of living area, and shall be used for independent living quarters, designed as a permanent, year-round residence.

(Ord. No. 20-779 , § 2, 8-11-2020)

Sec. 9-2.2451. Location.

The Residential Tiny and Small Homes Overlay Zone shall include City Tract Numbers 2898, 2812 (only if no homes currently on the tract), 3151, 3198, 2223, 2630 and 2404.

(Ord. No. 20-779 , § 2, 8-11-2020)

Sec. 9-2.2452. Applicability of the R-THO Overlay Zoning District.

The provisions of this Article 24.5 apply to proposed land uses and development in addition to all other applicable requirements of this Zoning Code. If there is a conflict between the provisions of this Article and any other provision of this Zoning Code the specific provisions of this Article shall take precedence and control.

(a) Mapping of overlay district. The applicability of this overlay zoning district to a specific site shall be shown on the City Zoning Map.

(b) Allowed land uses, permit requirements, development standards. Except as may be otherwise provided by this Article:

  (1) Any land use normally allowed in the primary zoning district by Title 9, Chapter 2 may be allowed within this overlay district, subject to any additional requirements of this overlay district;

  (2) Development within the R-THO overlay district shall obtain the zoning approvals required by Title 9, Chapter 2 for the primary zoning district; and

  (3) Development within this overlay district shall comply with all applicable development standards of the primary zoning district, all other applicable provisions of this Zoning Code, and the City's Design Guidelines for Small Homes.

  (4) Small Homes and Tiny Homes shall substantially conform to the approved Small and Tiny Homes Design Guidelines, as amended from time to time.

(Ord. No. 20-779 , § 2, 8-11-2020)

Sec. 9-2.2453. Permitted Uses.

(a) Tiny Home between 200 sq. ft to 500 sq. ft.

(b) Smaller Home between 500 sq. ft. to 1,200 sq. ft.

(c) All uses permitted in the underlying zone.

(Ord. No. 20-779 , § 2, 8-11-2020)

Sec. 9-2.2454. Conditional Uses.

(a) All conditional uses permitted in the underlying zone.

(b) Swimming Pools.

(c) Community and recreation centers.

(d) Parks.

(e) Garages, Covered Parking Structures, and Accessory Buildings larger than four hundred (400) S.F. in size.

(Ord. No. 20-779 , § 2, 8-11-2020)

Sec. 9-2.2455. Site and Structure Requirements.

(a) The minimum lot area in the R-THO District is six thousand (6,000) square feet.

(b) Setbacks shall be the same as those of the underlying residential zone.

(c) Garages, Covered Parking Structures, and Accessory Buildings shall be no larger than four hundred (400) S.F. when constructed on a lot where the primary building is a Tiny Home or Small Home.

(d) Tiny Homes and Smaller Homes shall be connected to water supply source, sewer/septic, and electric utilities or solar with battery backup.

(e) Tiny Homes and Smaller Homes are not required to have covered parking.

(f) Tiny Homes and Smaller Homes are required to have sprinklers and sufficient water supply for fire protection.

(g) Mechanical equipment shall be incorporated into the structure and not located on the roof.

(h) Tiny Homes and Smaller Homes must comply with all applicable State and Local Codes and Regulations.

(i) For each dwelling unit, the occupant may keep for personal use not more than three (3) generally accepted household pets, such as dogs, cats, small caged birds, and rabbits. Such household pets shall be restrained from doing anything which may be or become an annoyance or nuisance to neighbors or to the neighborhood. No raising, breeding, boarding or kenneling of dogs, cats, small caged birds, or rabbits is permitted. Fish may be kept in aquariums without numerical limit. No bird cage or aviary shall be located outside the structures and within twenty (20) ft. from lot lines or within one hundred (100) feet of a place where food products are stored, manufactured or consumed by the public.

(j) All Small Homes must be placed on a permanent foundation and all undercarriage, foundation system, and external elements below the finished floor shall be screened or constructed with architectural elements that complement the main structure.

(k) Tiny Homes shall have a minimum of four (4) of the following design features:

    (1) Upgraded entry feature, such as transom or side windows around an exterior door;

    (2) Exterior accessories, such as permanent shutters, or fixed sunshade devices, or gutters/downspouts;

(3) Pitched roofline (4:12 pitch or steeper);

(4) Dormers;

(5) Premanufactured skylights;

(6) Built-on porch or deck;

(7) Exterior residential light sconces or downcans; or

(8) Other features as otherwise approved by the City Planner.

(9) The provision of more than one (1) item within the same category of design features may be counted independently towards the overall minimum requirements (e.g., including both a sunshade and shutters).

(Ord. No. 20-779 , § 2, 8-11-2020)

Sec. 9-2.2456. Definitions.

(a) "Tiny Home" - A residential structure between two hundred (200) to five hundred (500) square feet of living area under roof installed on a permanent foundation, intended for independent living quarters, designed as a permanent, year-round residence for one (1) household that meets these following conditions:

(1) Has at least one hundred fifty (150) square feet of first-floor interior living space;

(2) Materials used as an exterior wall covering shall as set forth in the Small and Tiny Homes Design Guidelines;

(3) Windows shall be at least double pane glass and labeled for building use, and shall include exterior trim;

(4) Insulation with values of at least R19 for the walls, R38 for ceilings, and R19 (for the floors if on a raised foundation).

(b) "Small Home" - A residential structure larger than five hundred (500) square feet of living area under roof, however, less than one thousand two hundred (1,200) square feet installed on a permanent foundation, intended for independent living quarters, designed as a permanent, year-round residence for one (1) household that also meets the construction requirements set forth for Tiny Homes above.

(Ord. No. 20-779 , § 2, 8-11-2020)

PH:1

Staff Report to the Planning Commission

Date: July 02, 2024

To: Planning Commission

From: Anu Doravari, Planning Consultant

Subject: SPR 22-44 SOLV ENERGY – 69SV LLC formerly Kudu

Staff Report to the Planning Commission

Staff Report: SPR 22-44 SOLV ENERGY – 69SV LLC (formerly Kudu Solar)

Recommendation Motion:
Staff recommends that the Planning Commission adopt Resolution No.2024-0702, approving the Kudu/Solv Energy Solar Project Site Plan, in accordance with the necessary findings and subject to the Redlined Initial Engineering Conditions of Approval as detailed in Attachment 3.

Alternative Motion: Upon finding substantial evidence the Planning Commission recommends denial of Kudu/Solv Energy Solar Project Site Plan, in accordance with the necessary findings and subject to the Redlined Initial Engineering Conditions of Approval as detailed in Attachment 3.

Public Hearing:
A public hearing will be held by the Planning Commission on Tuesday, July 2, 2024, at 6:00 p.m. The notice for CUP 19-04- SPR 22-44 was published online, in a local newspaper, and mailed to property owners within 300 feet of the project at least ten days prior to the hearing.

Background:
The proposed Kudu Solar project application seeks approval for the construction and operation of a photovoltaic (PV) solar facility and associated infrastructure capable of generating up to a combined total of 500 megawatts (MW) of renewable energy, with up to 600 MW hours of energy storage, on approximately 1,955 acres located within both unincorporated Kern County and California City. The project within California City encompasses 35 parcels, totalling approximately 1,281.53 gross acres, spread across two separate sites (Sites 2 & 3) that are in close proximity to each other. Detailed information on the project parcels, including APNs, parcel sizes, General Plan land use designations, and zoning designations, can be found in the Project EIR Volume 1, Chapter 1, Table 1-1, Pages 1-3, 4. The project area within California City lies entirely within the O/RA Zoning District (Open Space Residential Agriculture Zone). Under this zoning designation, both electrical distribution substations and public utility facilities are permitted subject to the City's review and discretionary approval of a Conditional Use Permit and required findings.

Although not directly adjacent, the project sites (2 & 3) within the City limits are near the unincorporated Kern County project sites (1, 4 & 5). The project boundary consists of parcels owned and leased by the applicant. The proposed Kudu Solar Project site is located in an undeveloped area north of the California City Municipal Airport, with the nearest residences approximately 3,300 feet from the southernmost project parcel. The site is bisected east-west by Washburn Boulevard (which also marks the Kern County/California City limit line) and north-south by Neuralia Road. Access to the site will be via Phillips Road, Gantt Road, Neuralia Road, Pioneer Road, Sage Street, or through the Eland project site. The project is located on the California City North and Mojave North East 7.5 minute USGS Quadrangles at Township 31S, Range 37E, and Township 32S, Range 37E –

encompassing portions of multiple sections within Mount Diablo Base and Meridian, County of Kern, State of California. Project boundaries are illustrated in Figure 3-2 from the Project EIR.

Project Description and Operating Characteristics:
The proposed project facilities include:
1. Solar modules
2. Collection, inverter stations, and transformer systems
3. Energy storage systems
4. Substations
5. Operations and maintenance facilities
6. On-site meteorological stations and towers
7. Transmission line
8. Site access and security
9. Water storage tanks
10. Project site lighting

Figure 1: Project Site Map

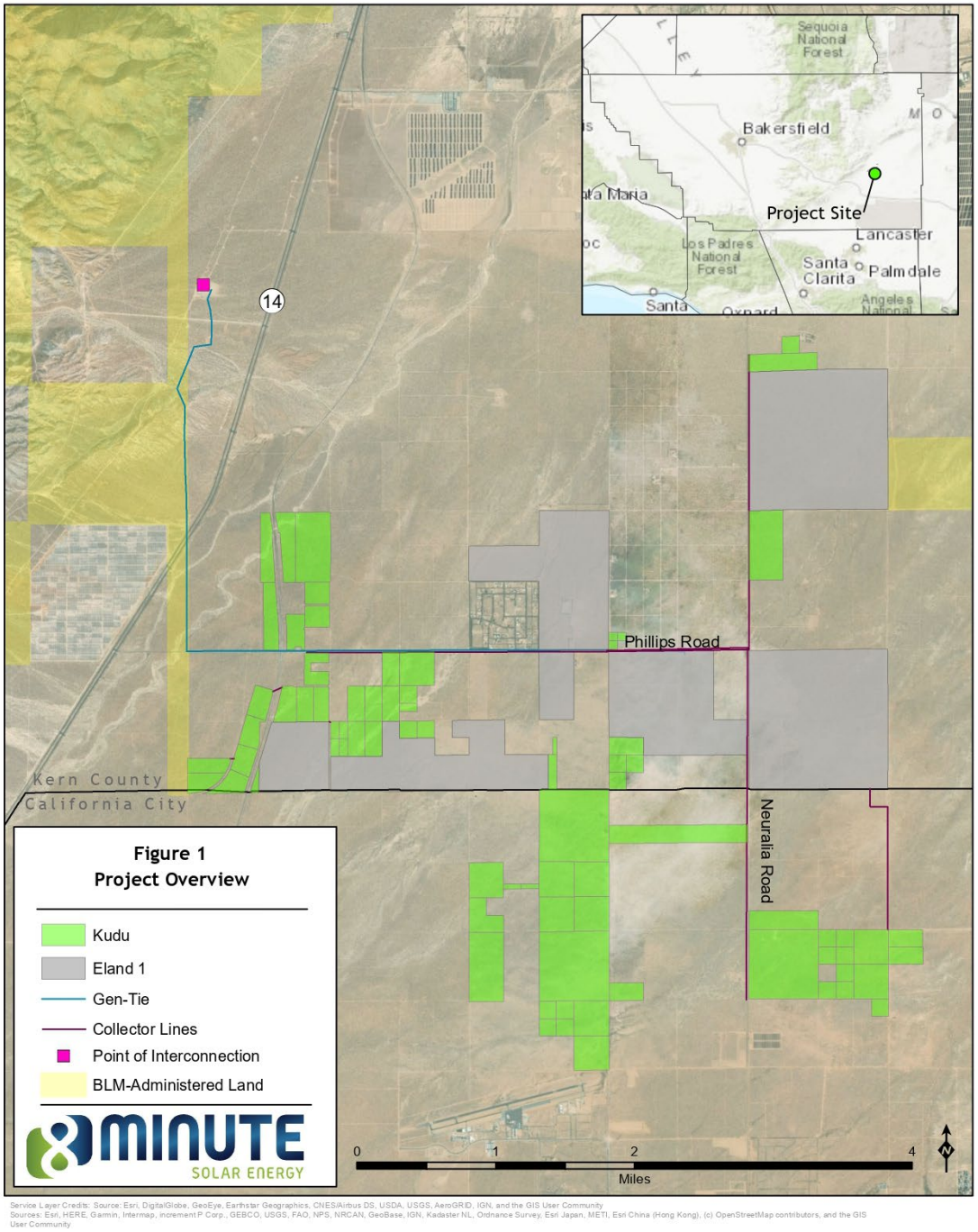

The Environmental Impact Report (EIR) and subsequent Mitigation Monitoring and Reporting Program (MMRP) were approved in a meeting on August 22, 2022. Following this, the applicant submitted a civil site plan for staff review. Site improvements are to follow the Commercial Building specs as detailed in Attachment 5. Staff has completed its review and issued Initial Engineering Conditions of Approval, specifying necessary dedications and civil site improvements. The applicant has proposed alternatives to some of these conditions, as detailed below.

Proposed Changes:

1. Solv Energy will eliminate planned road improvements on all county roads, except for Yerba Blvd, specifically from Collins to Washburn. In this section, Solv Energy will add a road base to enhance structural integrity.
2. Instead of the initially proposed street improvements, Solv Energy is offering a one-million-dollar fee payment to support local infrastructure.

3. Solv Energy will forgo the installation of streetlights associated with the previously planned road improvements, aligning with prior agreements.
4. Upon further review, Solv Energy discovered that several sections of property lines had already been dedicated. These dedications have been removed from the plans to avoid redundancy.
5. The road improvement figure on the final page of the documentation has been updated to reflect the agreed-upon changes and improvements accurately.

Attachments:
1. Kudu Solar Project – Vicinity Map, Plan View Diagrams showing Sites 2 & 3, Photographs and Diagram showing typical solar array and inverter stations
2. Initial Engineering Conditions of Approval by BHT Engineering (City Engineer)
3. Revised by Client "Redlined Initial Engineering Conditions of Approval by BHT Engineering"
4. Approximate Cost Estimate for Road Improvements prepared by BHT Engineering
5. Commercial Building Specs
6. PC Resolution No:.2024-0702 for SPR 22-44 approving Site plan and Initial Engineering Conditions of Approval
7. Site Plans by Kimley Horn

ATTACHMENT 1 Kudu Solar Project Diagrams and Plans

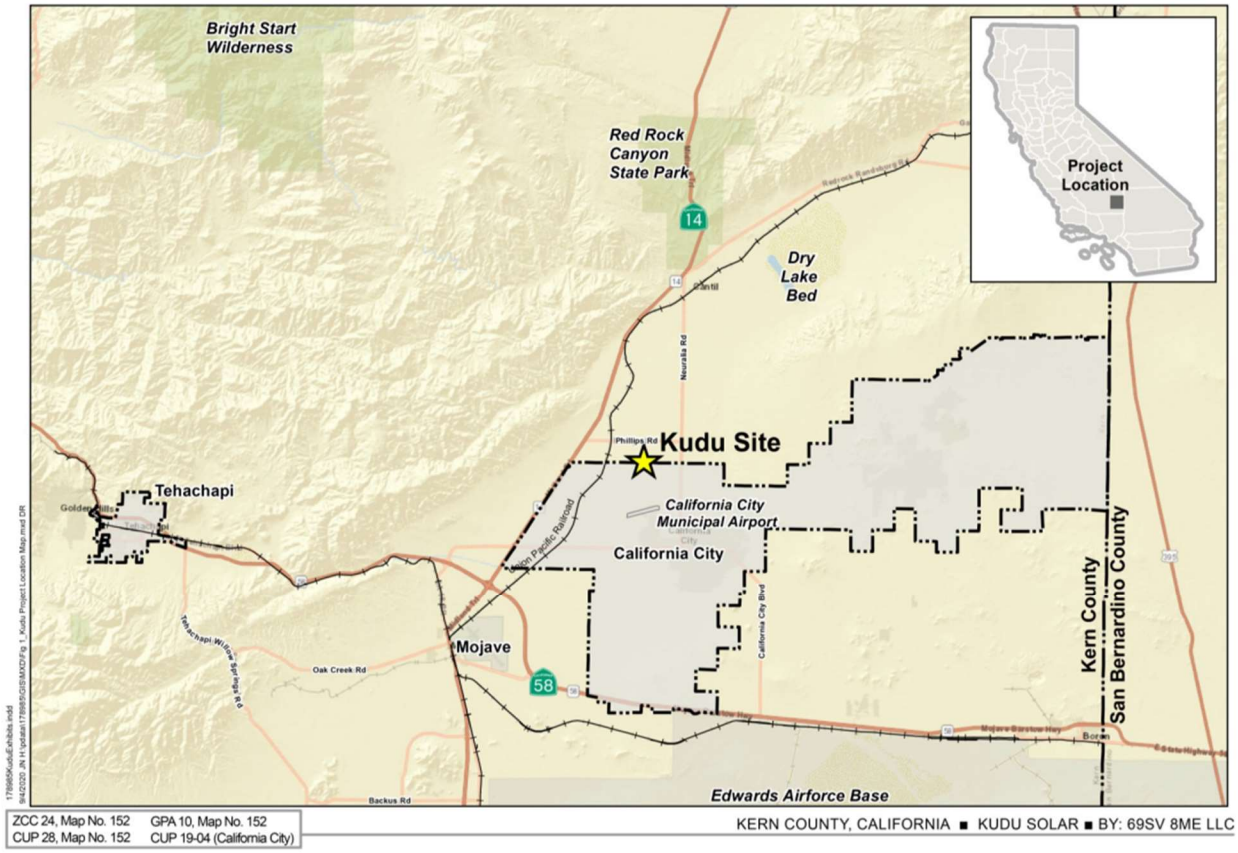

Figure 3-1. Vicinity Map

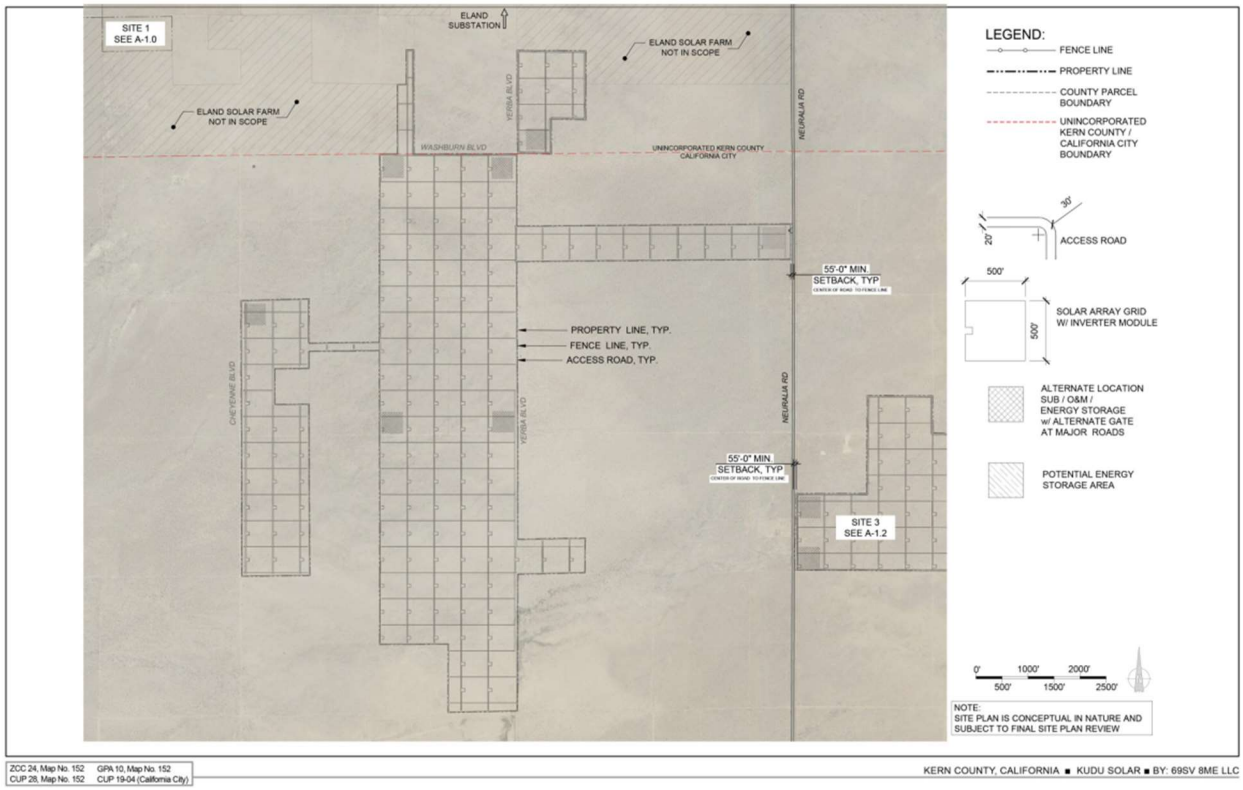

Figure 3-4C. Plan View – Site 2

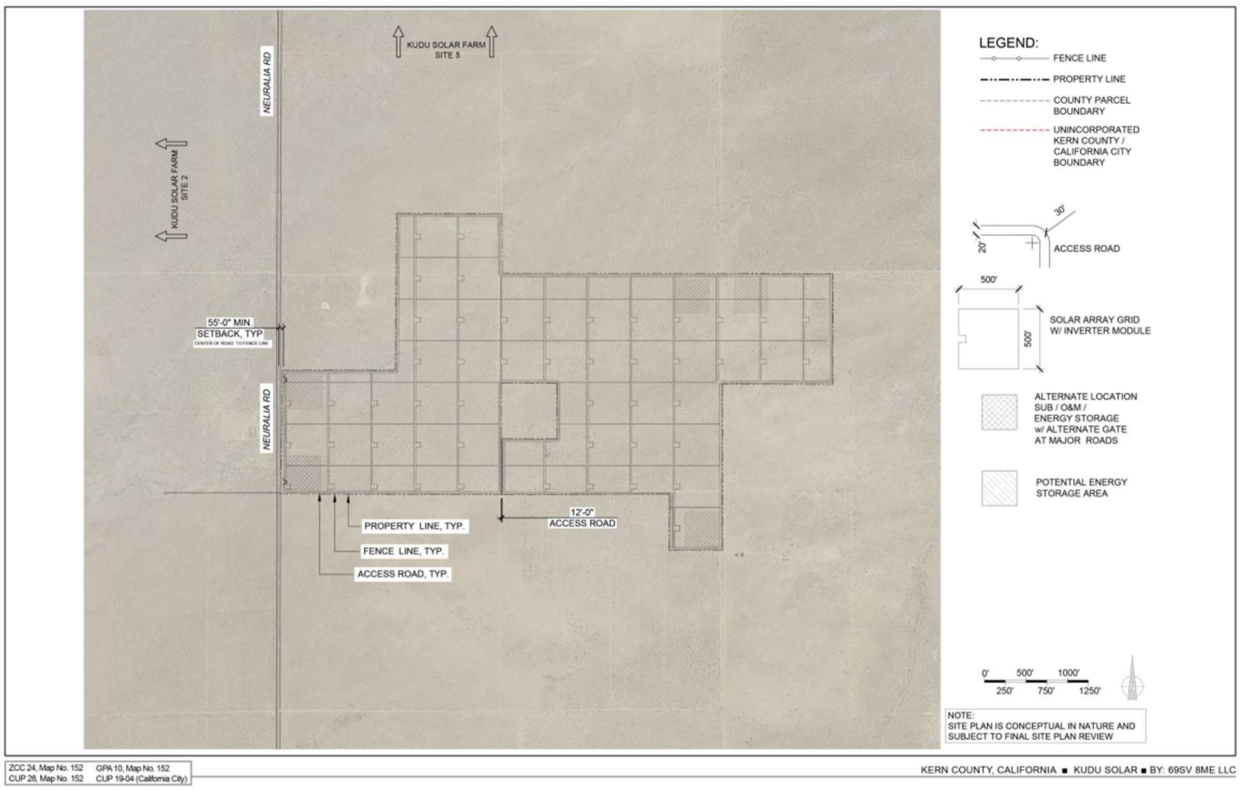

Figure 3-4D. Plan View – Site 3

Plan View Sites 2 & 3 (Project Sites located in California City)



Figure 3-17. Representative Examples of Typical Inverter Stations



Typical Fixed-Tilt Solar Panel Rows



Typical Single-Axis Tracking Solar Panels



Typical Dual-Axis Tracking Solar Panels



Typical Fixed-Tilt Mounting Structure



Typical Dual-Axis Mounting Structure

ZCC 24, Map No. 152 GPA 10, Map No. 152
CUP 28, Map No. 152 CUP 19-04 (California City)

KERN COUNTY, CALIFORNIA ■ KUDU SOLAR ■ BY: 69SV 8ME LLC

Figure 3-16. Representative Examples of Photovoltaic Panel/Mounting Configuration

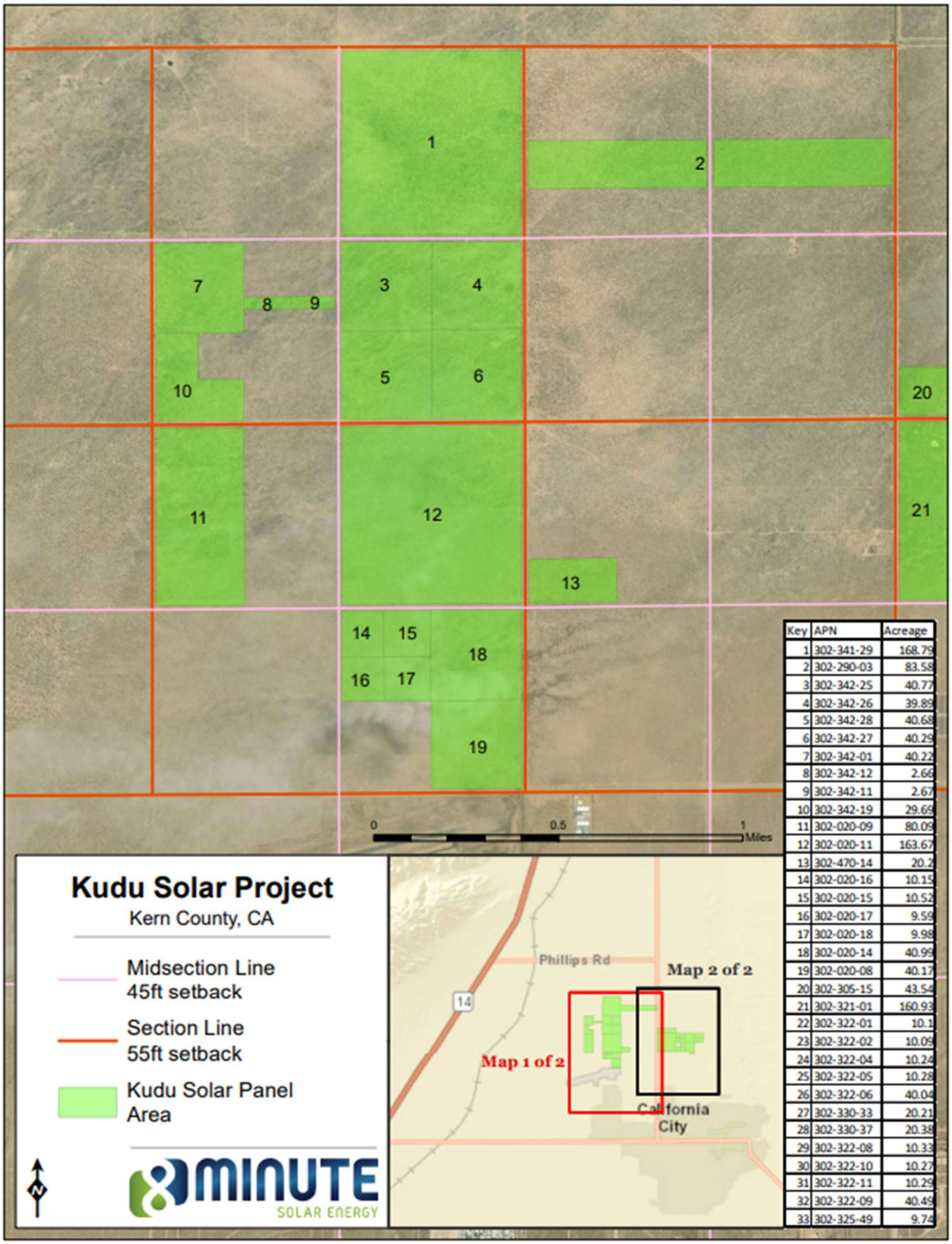

Key	APN	Acreage
1	302-341-29	168.79
2	302-290-03	83.58
3	302-342-25	40.77
4	302-342-26	39.89
5	302-342-28	40.68
6	302-342-27	40.29
7	302-342-01	40.22
8	302-342-12	2.66
9	302-342-11	2.67
10	302-342-19	29.69
11	302-020-09	80.09
12	302-020-11	163.67
13	302-470-14	20.2
14	302-020-16	10.19
15	302-020-15	10.52
16	302-020-17	9.59
17	302-020-18	9.98
18	302-020-14	40.99
19	302-020-08	40.17
20	302-305-15	43.54
21	302-321-01	160.93
22	302-322-01	10.1
23	302-322-02	10.09
24	302-322-04	10.24
25	302-322-05	10.28
26	302-322-06	40.04
27	302-330-33	20.21
28	302-330-37	20.38
29	302-322-08	10.33
30	302-322-10	10.27
31	302-322-11	10.29
32	302-322-09	40.49
33	302-325-49	9.74

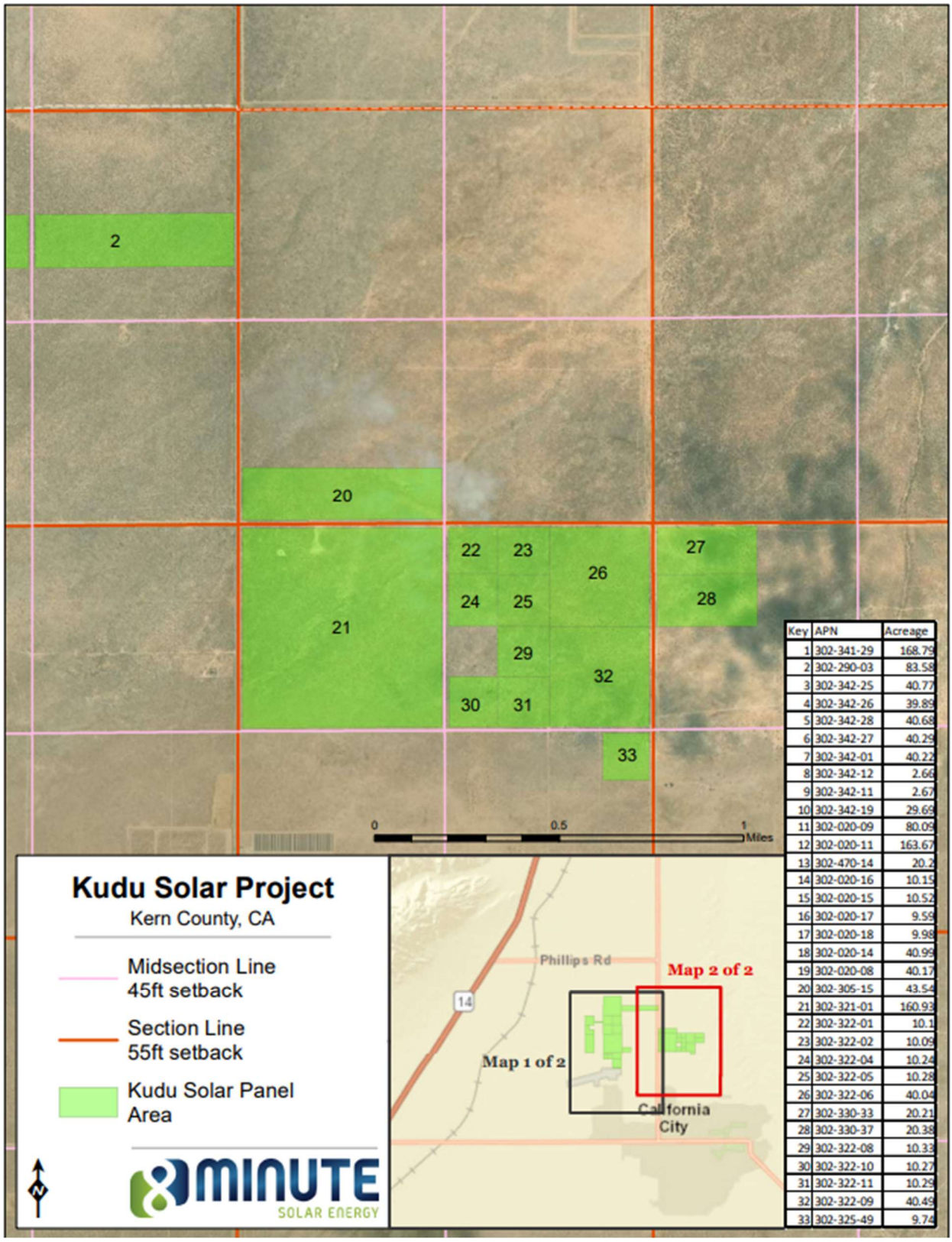

Key	APN	Acreage
1	302-341-29	168.79
2	302-290-03	83.58
3	302-342-25	40.77
4	302-342-26	39.89
5	302-342-28	40.68
6	302-342-27	40.29
7	302-342-01	40.22
8	302-342-12	2.66
9	302-342-11	2.67
10	302-342-19	29.69
11	302-020-09	80.09
12	302-020-11	163.67
13	302-470-14	20.2
14	302-020-16	10.15
15	302-020-15	10.52
16	302-020-17	9.59
17	302-020-18	9.98
18	302-020-14	40.99
19	302-020-08	40.17
20	302-305-15	43.54
21	302-321-01	160.93
22	302-322-01	10.1
23	302-322-02	10.09
24	302-322-04	10.24
25	302-322-05	10.28
26	302-322-06	40.04
27	302-330-33	20.21
28	302-330-37	20.38
29	302-322-08	10.33
30	302-322-10	10.27
31	302-322-11	10.29
32	302-322-09	40.49
33	302-325-49	9.74

BHT ENGINEERING, INC.
Civil Engineering & Construction Management

218 S. "H" Street, Ste. 201
Bakersfield, CA 93304
(661) 558-4641

INITIAL SPR ENGINEERING CONDITIONS OF APPROVAL

DATE: **FEB 09, 2024** **BHT JOB#** 22400.32

LOCATION: City of California City

Tract/DRC# SPR 22-44 SOLV ENERGY – 69SV LLC - formerly Kudu Solar

To facilitate rechecking, please identify next to each listed item below, the sheet of the plans upon which the corrections have been made. It is the applicant's responsibility to assemble and provide a complete set of plans for final approval.

The approval of plans does not permit violation of any section of the Building Code or other City, County Ordinances or State/Federal law. The following list does not necessarily include all errors and omissions.

1. This project is conditioned upon the Developer defending, indemnifying, and holding harmless the City, its agents, officers, consultants, and /or employees. (Add this note to cover sheets of construction plans).

2. The safety and security of the project must satisfy Local, County, State, Federal ordinances, California Building Code, and California Occupational Safety and Health Association (CAL/OSHA).

3. This project is subject to applicable District, Local, City, County, State, And Federal statutes, ordinances, regulations, standards, and policies.

4. The developer shall obtain necessary permits and/or approvals from all agencies having jurisdiction over property being mapped.

5. Utilities shall be installed underground in accordance with each of the utility company requirements and with the City requirements.

6. The Developer shall dedicate public utility easements within the development where required by the City and affected utilities.

7. Provide current Title Report (30 days or less) in PDF format with links to all recorded documents affecting property. Show all easements on plans.

8. Improvements shall comply with current American with Disabilities Act (ADA) Standards and regulations. (All facilities to provide ADA access were required). Plans sections and details to show compliance.

9. The project shall comply with East Kern Air Pollution Control District (661-862-5250) and City regulations regarding the reduction of air emissions resulting from the project. Provide letter of authorization to construct and compliance with PM10 (fugitive dust) regulation.

10. The Developer shall provide documentation from the Division of Oil and Gas addressing the proximity of abandoned well locations. Any structures or roadways shall be set back per requirements of the Division of Oil and Gas. (661-322-4031).

11. Developer shall comply with requirements contained in CFR Title 14 Part 77- Safe, Efficient use, and Preservation of the Navigable Airspace. Provide Federal Aviation Administration consultation letter of approval, "Determination of No Hazard to Air Navigation".

12. Final building plans shall show pedestrian access pathways or easements for persons with disabilities from public rights-of-ways that connect to all accessible buildings, facilities, elements, and spaces in accordance with the California Building Code. These pedestrian access ways shall not be parallel to vehicular lanes unless separated by curbs or railings.

13. The Developer Shall provide Dust Control Plan per California City Municipal Code Ordinance: Title 6, Chapter 6 (Land Clearing Activities).

14. All improvements shall comply with current City of California City and Kern County Development Standards.

15. Prior to development the property corners shall be set by a licensed land surveyor and engineer licensed prior to 1982. A Record of Survey shall be processed and recorded through Kern County Surveying Department. Depending upon the final site plan building layout a lot of line adjustment, or parcel merger might be required.

16. Developer to provide an Irrevocable Offer of Dedication to the City as follows:

    - Along Neuralia Road (Arterial Road/Truck Route) calls for a minimum of a 55-foot Irrevocable offer of Dedication, Improvements along the frontage per city standards. (Section Line)

    - Along Yerba Blvd (section line) 55-foot Irrevocable offer of Dedication.

    - Along Washburn Blvd (section line) 55-foot Irrevocable offer of Dedication.

    - Along Collins Blvd (section line) 55-foot Irrevocable offer of Dedication.

    - Along Cheyenne Blvd (section line) 55-foot Irrevocable offer of Dedication.

    - Along the South property line of APN: 302-290-03 (Local Road) a minimum of a 40- foot Irrevocable offer of Dedication, Improvement along this south line per city standards.

    - Along the North property line of APN: 302-342-01 (mid-section line) 45-foot Irrevocable offer of Dedication.

    - Along the West property line of APN: 302-341-29 (mid-section line) 45-foot Irrevocable offer of Dedication.

    - Along the West property line of APN: 302-342-25 (mid-section line) 45-foot Irrevocable offer of Dedication.

    - Along the West property line of APN: 302-342-28 (mid-section line) 45-foot Irrevocable offer of Dedication.

    - Along the West property line of APN: 302-020-11 (mid-section line) 45-foot Irrevocable offer of Dedication.

- Along the West property line of APN: 302-020-16 (mid-section line) 45-foot Irrevocable offer of Dedication.

- Along the West property line of APN: 302-020-17 (mid-section line) 45-foot Irrevocable offer of Dedication.

- Along the East property line of APN: 302-342-11 (mid-section line) 45-foot Irrevocable offer of Dedication.

- Along the South property line of APN: 302-020-09 (mid-section line) 45-foot Irrevocable offer of Dedication.

17. Developer shall provide Plats and Legal Descriptions to the City for review of the irrevocable offer of dedication areas. Developer to coordinate with City Surveyor and Planning Department for acceptance of Irrevocable Offer of Dedications. The developer shall use the Irrevocable Offer of Dedication cover sheet provided by the City Engineer/Surveyor.

18. Yerba Blvd shall be improved with HMA pavement surface, road shall be a minimum of 24 feet in width with five-foot graded shoulders from Collins Blvd. to Washburn Blvd. Per Plate R18 of City standards. Structural section to be designed using a Traffic Index (TI)= 6

19. Washburn Blvd shall be improved with HMA pavement surface, road shall be a minimum of 24 feet in width with five-foot graded shoulders from Yerba Blvd to Cheyenne Blvd. Per Plate R18 of City standards. Structural section to be designed using a Traffic Index (TI)= 5

20. Neuralia Rd is a minor arterial and it shall be developed per Plate R2 of the City Development Standards, structural section to be designed using a Traffic Index (TI)= 9. Parkway areas per Plate R31 of City standards.

21. Cheyenne Blvd shall be improved with HMA pavement surface roads shall be a minimum of 24 feet in width with five-foot graded shoulders, from Washburn Blvd. then south to west mid-Section 9 line. Per Plate R18 of City standards. Structural section to be designed using a Traffic Index (TI)= 5

22. Collins Blvd shall be improved with HMA pavement surface roads shall be a minimum of 24 feet in width with five-foot graded shoulders in front of the property from Yerba Blvd. mid-section line Per Plate R18 of City standards. Structural section to be designed using a Traffic Index (TI)= 5

23. Access road on the south side of APN: 302-29-03 HMA pavement surface roads shall be a minimum of 24 feet in width with five-foot graded shoulders in front of the property from Yerba Blvd. mid-section line Per Plate R18 of City standards. Structural section to be designed using a Traffic Index (TI)= 5

24. Streetlight Improvements: the developer shall install an area light at the driveway entry from public road, must operate from dusk to dawn. Streetlights may be placed in the public right-of-way or area lights illuminating driveways and their connection to public right-of-way may be placed immediately adjacent to right-of-way on private property.

25. The developer shall submit a grading and drainage plan for the proposed site to be reviewed and approved by the City Engineer. *(on file)*

26. Developer shall provide on-site storm water retention. All storm water generated on the project site shall be retained on site. Provide storm water runoff study, for each Phase and for the Ultimate Development, for the 10-year 5-day storm event per Kern County Standards. Verify the capacity of the sump(s) 1' freeboard, where incremental drainage runoff due to the development is to be retained. Show location and detail of the overflow condition to street right of way. See Kern County Development Standards, Division 4, Chapter IX. (*on-file)*

27. Developer shall provide percolation testing at the location of the proposed sump, per Kern County Section 408-8.02. *(on-file)*

28. Developer shall provide Preliminary Soils Report to address all improvements. All improvements to include buildings/paving/concrete structural sections, utility trenches and chemical reactivity.

29. The permanent access control perimeter fence shall be comprised of a 6-foot-tall chain-link fence with three strand barbwires along the top of the fence. The bottom of the fence shall be knuckled under and shall have a 6-inch separation between the bottom of the fence and the ground, along the entire length of the fence.

30. The developer shall be responsible for the installation of streetlights, signs, street striping, stop signs, or any other traffic safety devices as required by the City Standards and City Engineer.

31. Developer shall provide calculations per 2019 California Building Code and ASCE 7-10 for 8' masonry wall/chain link fence. All footings shall be clear of City's road right-of-way and property lines. Masonry walls shall be sealed with an approved anti-graffiti sealer.

32. Developer shall provide copies of complete set of Civil on-site/off-site improvement plans signed by a California Registered Civil Engineer.

33. Developer shall provide complete Engineer's Cost Estimate per the project's improvement plans signed by a California Registered Civil Engineer. Use current Kern County Development Standards Division Seven Sec. 701-1 to Sec. 702-9, available at: https://kernpublicworks.com/building-and-development/engineering/development-standards/division-seven-construction-security/. The Engineer's Estimate shall include a contingency factor, per the Kern County Standards Division 7, to compensate for the effect of inflation and any changes in construction during the life of the project.

34. Roads within the Project Area. Each road shall be 20 feet in width and constructed through a combination of compaction and native material removal down to 12 inches below original grade. A 12-inch layer of aggregate will then be poured and compacted to fill the road surface to native grade. Aggregate shall consist of Class II aggregate material. The final road surface shall be at original grade. All access roads to support 75,000 lb. fire apparatus. Access roads shall not have a grade of more than 10%.

35. Roadways within the CDFW 1600 jurisdictional area will require specially engineered techniques to prevent the roadbed from washing out during a 100-year flood event. All roadways within this jurisdiction shall follow specially engineered techniques.

36. All materials and equipment shall be stored within the designated staging areas and all unused materials shall be removed from the Project Area immediately following installation.

37. The distribution transformers that contain dielectric fluid (mineral oil) shall be located on concrete pads surrounded by 6-inch earthen, fiberglass or concrete containment berms/curbs. Containment areas shall be lined with an impermeable membrane covered with gravel. In

accordance with all state and federal regulations, all components shall have a comprehensive Spill Prevention, Control, and Countermeasure Plan.

38. LSA Agreement Compliance: Developer shall implement and adhere to the mitigation measures and conditions related to the Covered Species in the Lake and Streambed Alteration Agreement (LSAA) for the Project executed by CDFW pursuant to Fish and Game Code section 1600 et seq.

39. The Developer shall initiate a trash abatement program before starting Covered Activities and shall continue the program for the duration of the Project. Developers shall ensure that trash and food items are contained in closed, animal-proof containers and removed at least once a day to avoid attracting opportunistic predators such as ravens, coyotes, and feral dogs.

40. Dust Control. Pernittee shall implement dust control measures during Covered Activities to facilitate visibility for monitoring of the Covered Species by the Designated Biologist(s). The Developer shall keep the amount of water used to the minimum amount needed and shall not allow water to form puddles. Dust palliatives shall not be used in the Project Area.

41. Erosion Control Materials. The Developer shall prohibit use of erosion control materials potentially harmful to Covered Species and other species, such as monofilament netting (erosion control matting) or similar material, in the Project Area.

42. Delineation of Property Boundaries. Before starting Covered Activities, the Developer shall clearly delineate the boundaries of the Project Area with stakes or flags. Developer shall restrict all Covered Activities to within the staked or flagged areas. The Developer shall maintain all stakes and flags until the completion of Covered Activities.

43. Developer shall restrict Project-related vehicle traffic to established roads, staging, and parking areas. The Developer shall ensure that vehicle speeds do not exceed 15 miles per hour to avoid Covered Species on or traversing the roads.

44. Staging Areas. The Developer shall confine all Project-related parking, storage areas, laydown sites, equipment storage, and any other surface-disturbing activities to the designated staging areas.

45. Hazardous Waste. In the event of a fuel or hazardous waste leak or spill, Developer shall immediately stop work and, pursuant to pertinent state and federal statutes and regulations, arrange for repair and clean up by qualified individuals of any fuel or hazardous waste leaks or spills at the time of occurrence, or as soon as it is safe to do so. The Developer shall exclude the storage and handling of hazardous materials from the Project Area and shall properly contain and dispose of any unused or leftover hazardous products off-site.

46. City Access. Developer shall provide City staff with reasonable access to the Project Area and mitigation lands under Developer control and shall otherwise fully cooperate with CDFW efforts to verify compliance with or effectiveness of mitigation measures set forth in the approved environmental documents.

47. Refuse Removal. Upon completion of Covered Activities, Developer shall remove from the Project Area and properly dispose of all temporary fill and construction refuse, including, but not limited to, broken equipment parts, wrapping material, cords, cables, wire, rope, strapping, twine, buckets, metal or plastic containers, and boxes.

48. Developers shall prohibit the use of herbicides, pesticides, and rodenticides in the Project Area.

49. As Built Development Plans. The Developer shall submit as-built development plans to the City sixty (60) days after completing all construction activities. The as built plans sheets shall delineate and quantify the extent of permanent Project features, including roads, utilities and all other facilities and features associated with the Project. The as-built plans shall include an estimate of the permanent disturbance during construction by highlighting the estimated disturbance areas on the as-built plan sheets. The plan scale shall be 1":250' (one inch to 250 feet) or smaller. Plans shall be prepared from survey data acquired after Project construction and shall be verified by the Designated Biologist(s). Submit as built plans in PDF or AutoCAD electronic format.

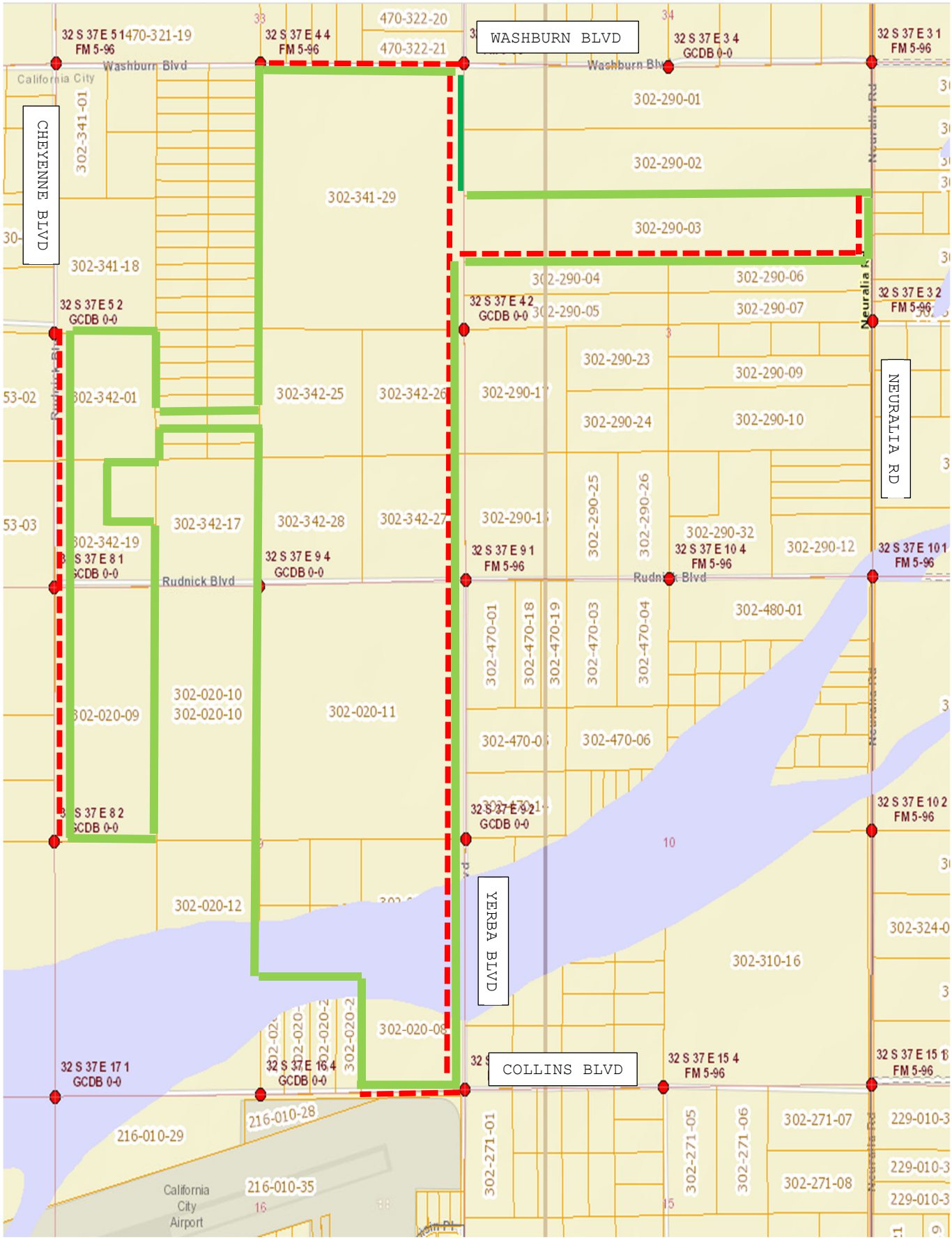

Required road improvements.

218 S. "H" Street, Ste. 201
Bakersfield, CA 93304
(661) 558-4641

ATTACHMENT 3

BHT ENGINEERING, INC.
Civil Engineering & Construction Management

REDLINED INITIAL SPR ENGINEERING CONDITIONS OF APPROVAL

DATE: **FEB 09, 2024** **BHT JOB#** 22400.32

LOCATION: City of California City

Tract/DRC# SPR 22-44 SOLV ENERGY – 69SV LLC - formerly Kudu Solar

To facilitate rechecking, please identify next to each listed item below, the sheet of the plans upon which the corrections have been made. It is the applicant's responsibility to assemble and provide a complete set of plans for final approval.

The approval of plans does not permit violation of any section of the Building Code or other City, County Ordinances or State/Federal law. The following list does not necessarily include all errors and omissions.

1. This project is conditioned upon the Developer defending, indemnifying, and holding harmless the City, its agents, officers, consultants, and /or employees. (Add this note to cover sheets of construction plans).

2. The safety and security of the project must satisfy Local, County, State, Federal ordinances, California Building Code, and California Occupational Safety and Health Association (CAL/OSHA).

3. This project is subject to applicable District, Local, City, County, State, And Federal statutes, ordinances, regulations, standards, and policies.

4. The developer shall obtain necessary permits and/or approvals from all agencies having jurisdiction over property being mapped.

5. Utilities shall be installed underground in accordance with each of the utility company requirements and with the City requirements.

6. The Developer shall dedicate public utility easements within the development where required by the City and affected utilities.

7. Provide current Title Report (30 days or less) in PDF format with links to all recorded documents affecting property. Show all easements on plans.

8. Improvements shall comply with current American with Disabilities Act (ADA) Standards and regulations. (All facilities to provide ADA access were required). Plans sections and details to show compliance.

9. The project shall comply with East Kern Air Pollution Control District (661-862-5250) and City regulations regarding the reduction of air emissions resulting from the project. Provide letter of authorization to construct and compliance with PM10 (fugitive dust) regulation.

10. The Developer shall provide documentation from the Division of Oil and Gas addressing the proximity of abandoned well locations. Any structures or roadways shall be set back per requirements of the Division of Oil and Gas. (661-322-4031).

11. Developer shall comply with requirements contained in CFR Title 14 Part 77- Safe, Efficient use, and Preservation of the Navigable Airspace. Provide Federal Aviation Administration consultation letter of approval, "Determination of No Hazard to Air Navigation".

~~11.~~12. disabilities from public rights-of-ways that connect to all accessible buildings, facilities, elements, and spaces in accordance with the California Building Code. These pedestrian access ways shall not be parallel to vehicular lanes unless separated by curbs or railings.

~~12.~~13. The Developer Shall provide Dust Control Plan per California City Municipal Code Ordinance: Title 6, Chapter 6 (Land Clearing Activities).

~~13.~~14. All improvements shall comply with current City of California City and Kern County Development Standards.

~~14.~~15. Prior to development the property corners shall be set by a licensed land surveyor and engineer licensed prior to 1982. A Record of Survey shall be processed and recorded through Kern County Surveying Department. Depending upon the final site plan building layout a lot of line adjustment, or parcel merger might be required.

~~15. Developer shall comply with requirements contained in CFR Title 14 Part 77- Safe, Efficient use, and Preservation of the Navigable Airspace. Provide Federal Aviation Administration consultation letter of approval, "Determination of No Hazard to Air Navigation".~~

Final building plans shall show pedestrian access pathways or easements for persons with

16. Developer to provide an Irrevocable Offer of Dedication to the City as follows:

- Along Neuralia Road (Arterial Road/Truck Route) calls for a minimum of a 55-foot Irrevocable offer of Dedication~~., Improvements along the frontage per city standards. (Section Line)~~
- Along Yerba Blvd (section line) 55-foot Irrevocable offer of Dedication.
- Along Washburn Blvd (section line) 55-foot Irrevocable offer of Dedication.
- Along Collins Blvd (section line) 55-foot Irrevocable offer of Dedication.
- Along Cheyenne Blvd (section line) 55-foot Irrevocable offer of Dedication.
- Along the South property line of APN: 302-290-03 (Local Road) a minimum of a 40- foot Irrevocable offer of Dedication~~., Improvement along this south line per city standards.~~
- Along the North property line of APN: 302-342-01 (mid-section line) 45-foot Irrevocable offer of Dedication.
- Along the West property line of APN: 302-341-29 (mid-section line) 45-foot Irrevocable offer of Dedication.
- ~~Along the West property line of APN: 302-342-25 (mid-section line) 45-foot Irrevocable offer of Dedication.~~
- ~~Along the West property line of APN: 302-342-28 (mid-section line) 45-foot Irrevocable offer of Dedication.~~
- Along the West property line of APN: 302-020-11 (mid-section line) 45-foot Irrevocable offer of Dedication.

- Along the West property line of APN: 302-020-16 (mid-section line) 45-foot Irrevocable offer of Dedication.

- Along the West property line of APN: 302-020-17 (mid-section line) 45-foot Irrevocable offer of Dedication.

- ~~Along the East property line of APN: 302-342-11 (mid-section line) 45-foot Irrevocable offer of Dedication.~~

- Along the South property line of APN: 302-020-09 (mid-section line) 45-foot Irrevocable offer of Dedication.

17. Developer shall provide Plats and Legal Descriptions to the City for review of the irrevocable offer of dedication areas. Developer to coordinate with City Surveyor and Planning Department for acceptance of Irrevocable Offer of Dedications. The developer shall use the Irrevocable Offer of Dedication cover sheet provided by the City Engineer/Surveyor.

~~Yerba Blvd shall be improved with HMA pavement surface, road shall be a minimum of 24 feet in width with five-foot graded shoulders from Collins Blvd. to Washburn Blvd. Per Plate R18 of City standards. Structural section to be designed using a Traffic Index (TI)= 6~~

~~18.~~ Yerba Blvd shall be improved with a road base that is 24 feet in width from Collins Blvd. to Washburn Blvd. An additional fee in lieu payment of one (1) million dollars will be paid to the City.

~~19.~~18.

~~20. Washburn Blvd shall be improved with HMA pavement surface, road shall be a minimum of 24 feet in width with five-foot graded shoulders from Yerba Blvd to Cheyenne Blvd. Per Plate R18 of City standards. Structural section to be designed using a Traffic Index (TI)= 5~~

~~21. Neuralia Rd is a minor arterial and it shall be developed per Plate R2 of the City Development Standards, structural section to be designed using a Traffic Index (TI)= 9. Parkway areas per Plate R31 of City standards.~~

~~22. Cheyenne Blvd shall be improved with HMA pavement surface roads shall be a minimum of 24 feet in width with five-foot graded shoulders, from Washburn Blvd. then south to west mid-Section 9 line. Per Plate R18 of City standards. Structural section to be designed using a Traffic Index (TI)= 5~~

~~23. Collins Blvd shall be improved with HMA pavement surface roads shall be a minimum of 24 feet in width with five-foot graded shoulders in front of the property from Yerba Blvd. mid-section line Per Plate R18 of City standards. Structural section to be designed using a Traffic Index (TI)= 5~~

~~24. Access road on the south side of APN: 302-29-03 HMA pavement surface roads shall be a minimum of 24 feet in width with five-foot graded shoulders in front of the property from Yerba Blvd. mid-section line Per Plate R18 of City standards. Structural section to be designed using a Traffic Index (TI)= 5~~

~~25.~~19. Streetlight Improvements: the developer shall install an area light at the driveway entry from public road, must operate from dusk to dawn. Streetlights may be placed in the public right-of-way or area lights illuminating driveways and their connection to public right-of-way may be placed immediately adjacent to right-of-way on private property.

~~26.~~ The developer shall submit a grading and drainage plan for the proposed site to be reviewed

and approved by the City Engineer. *(on file)*

~~27.~~20.

~~28.~~*21.* Developer shall provide on-site storm water retention. All storm water generated on the project site shall be retained on site. Provide storm water runoff study, for each Phase and for the Ultimate Development, for the 10-year 5-day storm event per Kern County Standards. Verify the capacity of the sump(s) 1' freeboard, where incremental drainage runoff due to the development is to be retained. Show location and detail of the overflow condition to street right of way. See Kern County Development Standards, Division 4, Chapter IX. (*on-file)*

~~*29.* Developer shall provide percolation testing at the location of the proposed sump, per Kern County Section 408-8.02. *(on-file)*~~

~~30.~~22. Developer shall provide Preliminary Soils Report to address all improvements. All improvements to include buildings/paving/concrete structural sections, utility trenches and chemical reactivity.

~~31.~~23. The permanent access control perimeter fence shall be comprised of a 6-foot-tall chain-link fence with three strand barbwires along the top of the fence. The bottom of the fence shall be knuckled under and shall have a 6-inch separation between the bottom of the fence and the ground, along the entire length of the fence.

~~32. The developer shall be responsible for the installation of streetlights, signs, street striping, stop signs, or any other traffic safety devices as required by the City Standards and City Engineer.~~

~~33.~~24. Developer shall provide calculations per 2019 California Building Code and ASCE 7-10 for 8' masonry wall/chain link fence. All footings shall be clear of City's road right-of-way and property lines. Masonry walls shall be sealed with an approved anti-graffiti sealer.

~~34.~~25. Developer shall provide copies of complete set of Civil on-site/off-site improvement plans signed by a California Registered Civil Engineer.

~~35.~~26. Developer shall provide complete Engineer's Cost Estimate per the project's improvement plans signed by a California Registered Civil Engineer. Use current Kern County Development Standards Division Seven Sec. 701-1 to Sec. 702-9, available at: https://kernpublicworks.com/building-and-development/engineering/development- standards/division-seven-construction-security/.

The Engineer's Estimate shall include a contingency factor, per the Kern County Standards Division 7, to compensate for the effect of inflation and any changes in construction during the life of the project.

~~36.~~27. Roads within the Project Area. Each road shall be 20 feet in width and constructed as shown on Civil Improvement Plans prepared by Kimley-Horn and Associates, Inc. ~~through a combination of compaction and native material removal down to 12 inches below original grade. A 12-inch layer of aggregate will then be poured and compacted to fill the road surface to native grade. Aggregate shall consist of Class II aggregate material. The final road surface shall be at original grade.~~ All access roads to support 75,000 lb. fire apparatus. Access roads shall not have a grade of more than 10%.

~~37.~~28. Roadways within the CDFW 1600 jurisdictional area will require specially engineered techniques to prevent the roadbed from washing out during a 100-year flood event. All roadways within this jurisdiction shall follow specially engineered techniques.

~~38.~~29. All materials and equipment shall be stored within the designated staging areas and all

unused materials shall be removed from the Project Area immediately following installation.

~~39.~~ The distribution transformers that contain dielectric fluid (mineral oil) shall be ~~located on concrete pads surrounded by 6-inch earthen, fiberglass or concrete containment berms/curbs. Containment areas shall be lined with an impermeable membrane covered with gravel. I~~in

~~40.~~30. accordance with all state and federal regulations, all components shall have a comprehensive Spill Prevention, Control, and Countermeasure Plan.

~~41.~~31. ~~LSA Agreement Compliance: Developer shall implement and adhere to the mitigation measures and conditions related to the Covered Species in the Lake and Streambed Alteration Agreement (LSAA) for the Project executed by CDFW pursuant to Fish and Game Code section 1600 et seq.~~

~~42.~~32. ~~The Developer shall initiate a trash abatement program before starting Covered Activities and shall continue the program for the duration of the Project. Developers shall ensure that trash and food items are contained in closed, animal-proof containers and removed at least once a day to avoid attracting opportunistic predators such as ravens, coyotes, and feral dogs.~~

~~43.~~33. ~~Dust Control. Permittee shall implement dust control measures during Covered Activities to facilitate visibility for monitoring of the Covered Species by the Designated Biologist(s). The Developer shall keep the amount of water used to the minimum amount needed and shall not allow water to form puddles. Dust palliatives shall not be used in the Project Area.~~

~~44.~~34. ~~Erosion Control Materials. The Developer shall prohibit use of erosion control materials potentially harmful to Covered Species and other species, such as monofilament netting (erosion control matting) or similar material, in the Project Area.~~

~~45.~~35. ~~Delineation of Property Boundaries. Before starting Covered Activities, the Developer shall clearly delineate the boundaries of the Project Area with stakes or flags. Developer shall restrict all Covered Activities to within the staked or flagged areas. The Developer shall maintain all stakes and flags until the completion of Covered Activities.~~

~~46.~~36. ~~Developer shall restrict Project-related vehicle traffic to established roads, staging, and parking areas. The Developer shall ensure that vehicle speeds do not exceed 15 miles per hour to avoid Covered Species on or traversing the roads.~~

~~47.~~37. ~~Staging Areas. The Developer shall confine all Project-related parking, storage areas, laydown sites, equipment storage, and any other surface-disturbing activities to the designated staging areas.~~

~~48.~~38. Hazardous Waste. In the event of a fuel or hazardous waste leak or spill, Developer shall immediately stop work and, pursuant to pertinent state and federal statutes and regulations, arrange for repair and clean up by qualified individuals of any fuel or hazardous waste leaks or spills at the time of occurrence, or as soon as it is safe to do so. The Developer shall exclude the storage and handling of hazardous materials from the Project Area and shall properly contain and dispose of any unused or leftover hazardous products off-site.

~~49.~~39. City Access. Developer shall provide City staff with reasonable access to the Project Area and mitigation lands under Developer control and shall otherwise fully cooperate with CDFW efforts to verify compliance with or effectiveness of mitigation measures set forth in the approved environmental documents.

~~50.~~40. Refuse Removal. Upon completion of Covered Activities, Developer shall remove from the Project Area and properly dispose of all temporary fill and construction refuse, including, but not limited to, broken equipment parts, wrapping material, cords, cables, wire, rope, strapping, twine, buckets, metal or plastic containers, and boxes.

~~41.~~ Developers shall prohibit the use of herbicides, pesticides, and rodenticides in the Project Area.~~As Built Development Plans. The Developer shall submit as-built development plans to the City sixty (60) days after completing all construction activities. The as built plans sheets shall delineate and quantify the extent of permanent Project features, including roads, utilities and all other facilities and features associated with the Project. The as-built plans shall include an estimate of the permanent disturbance during construction by highlighting the estimated disturbance areas on the as-built plan sheets. The plan scale shall be 1":250' (one inch to 250 feet) or smaller. Plans shall be prepared from survey data acquired after Project construction and shall be verified by the Designated Biologist(s). Submit as built plans in PDF or AutoCAD electronic format.~~

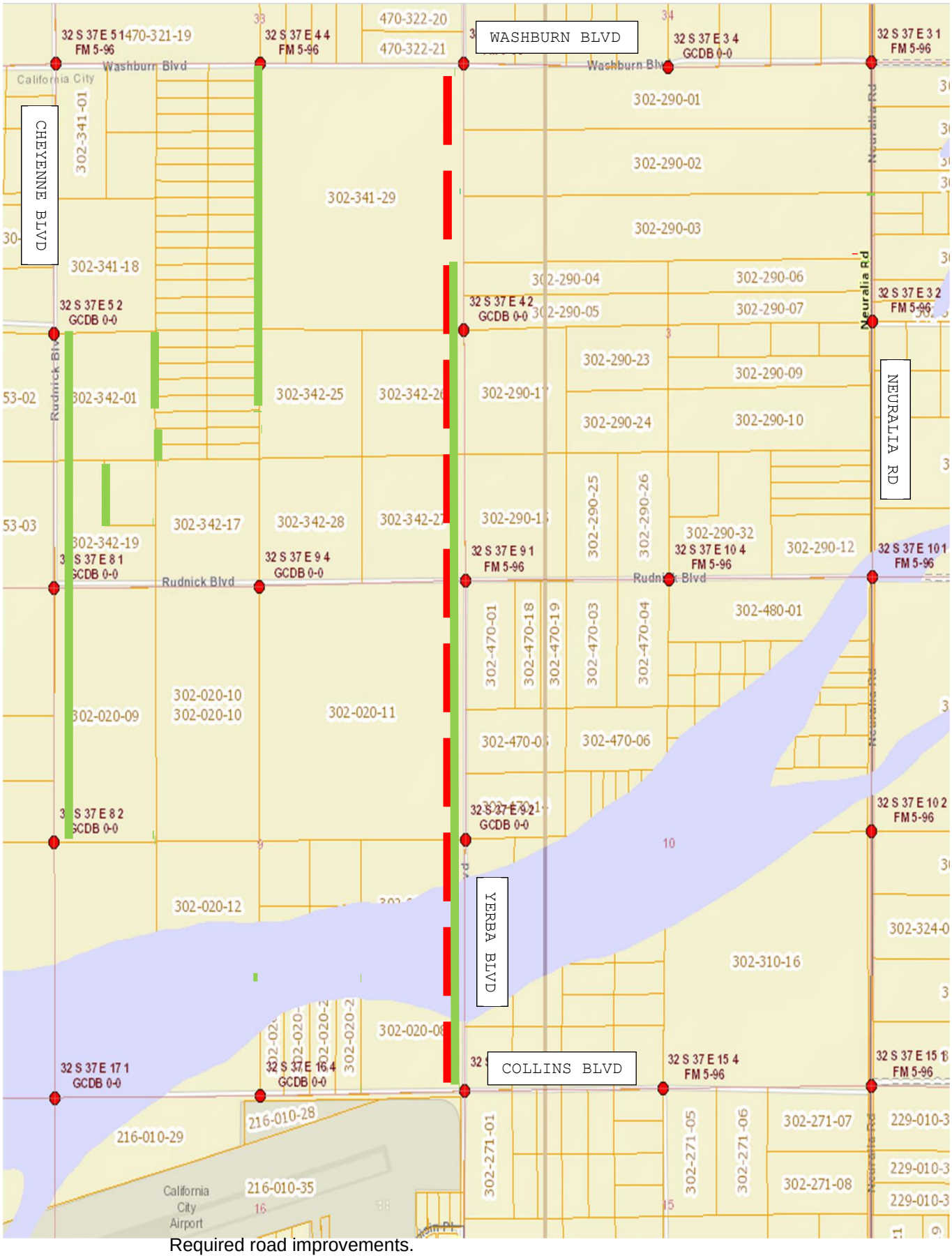

Required road improvements.

CITY OF CALIFORNIA CITY
ENGINEER'S COST ESTIMATE
YERBA BLVD. ROAD CONSTRUCTION
APPROX. LENGTH 10,670 FT X 24 FT WIDE
FROM COLLINS BLVD TO WASHBURN BLVD.

Prevailing wages

ITEM NO.	ITEM CODE	UNIT OF MEASURE	EST. QUANTITY	COST PER UNIT	TOTAL COST
1	SITE CLEARING, GRUBBING, GRADING AND HAUL OFF EXCESS MATERIAL	C.Y.	7,114	$ 28.00	$ 199,192.00
2	INSTALL 6-IN AGGREGATE BASE COMPACTED TO 95%	TONS	8,323	$ 62.00	$ 516,026.00
3	INSTALL 3-IN TYPE "A" HOT MIX ASPHALT	TONS	4,802	$ 124.00	$ 595,448.00
4	5-FT WIDE SHOULDERS GRADING COMPACTED AT 90%	C.Y.	2,964	$ 20.00	$ 59,278.00
5	STRIPING AND SIGNAGE	L.S.	1	$ 42,000.00	$ 42,000.00
6	PRECONSTRUCTION BIOLOGICAL SURVEY	L.S.	1	$ 18,000.00	$ 18,000.00
7	TEMPORARY TRAFFIC CONTROL	L.S.	1	$ 20,000.00	$ 20,000.00

Sub-Total:	$ 1,449,944.00
Contingency (10%):	$ 144,994.00
Construction Subtotal:	$ 1,594,938.00
Preliminary Engineering/Geotechnical Report	$ 191,393.00
Construction Management/Compaction Testing	$ 207,342.00
Construction Total:	**$ 1,993,673.00**

UPDATED: 06/17/2024

BY: RHP

City of California City
Building Department
21000 Hacienda Blvd
California City, CA 93505

California City's Design Criteria for Commercial Structures

This information is based off of 2022 CBSC

Ground Snow Load	5 PSF
Wind Design Speed[d] (mph)	120 for Risk Category I Structures
Wind Design Speed[d] (mph)	130 for Risk Exposure "C"
Wind Design Speed[d] (mph)	135 for Risk Category III Structures
Topographic effects[k]	Yes
Special wind region[l]	Yes
Seismic Design Category[f]	D1
Windborne debris zone[m]	Yes
Subject to Damage From: Weathering[a] Frost line depth[b] Termite[c]	 Negligible 12″ Very Heavy
Winter Design Temp[e]	40°F
Ice barrier Underlayment Required[h]	No
Flood Hazards[g]: Date of entry into Flood Insurance Program Date of Flood Insurance Study Flood Panel Number (dated 9/26/2008)	 April 15, 1977 September 26, 2008 2550, 2575, 2920, 2925, 2935, 2939, 2940, 2943, 2945, 2955, 2960, 2965, 2970, 2980, 2985, 2990, 2995, 3285, 3310, 3325, 3326, 3327, 3328, 3329, 3331 and 3350
Air Freezing Index[i]	30%
Mean Annual Temperature[j]	70°F
Roof Live Load	20 PSF
Climate Zone	14
Fire Zone	299
Lighting Zone	3

SW 6-6-23

ATTACHMENT 6

PLANNING COMMISSION RESOLUTION NO.2024-0702
A RESOLUTION OF THE PLANNING COMMISSION OF THE CITY OF CALIFORNIA CITY APPROVING THE SOLV ENERGY SOLAR PROJECT SITE PLAN AND INITIAL ENGINEERING CONDITIONS OF APPROVAL FOR SPR 22-44 (PREVIOUSLY KUDU SOLAR)

WHEREAS, Solv Energy also known as 8Minute Solar/Kudu Solar (69SV 8ME LLC) has proposed the Solv Energy Solar Project located partially in the California City north of the Airport; and

WHEREAS, the project would be allowed at its proposed location subject to approval of a Site Plan and Initial Conditions of Approval; and

WHEREAS, the County of Kern, acting as Lead Agency for the project, did prepare an Environmental Impact Report (EIR) to evaluate the environmental impacts of the project and did on March 29, 2022, certify such EIR, and

WHEREAS, the City of California City Planning Commission certified the EIR and Mitigation Monitoring and Reporting Program (MMRP) to evaluate and monitor the environmental impacts of the project on August 22, 2022, certify such EIR and MMRP; and

WHEREAS, the Planning Commission has found that the site plan and Initial Engineering Conditions of approval complies with the City Of California City zoning ordinance and other applicable regulations, and that it promotes the health, safety, and general welfare of the community; and

WHEREAS, the Planning Commission recommends approval of the site plan and Initial Engineering Conditions of approval subject to certain conditions to ensure compliance with all applicable standards and requirements as described in the Initial Engineering Conditions of Approval (Attachment 3); and

WHEREAS, the document titled “Initial Engineering Conditions of Approval,” dated 02-09-2024, and prepared by BHT Engineering (the "Referenced Document"), contains additional details and conditions pertinent to the site plan and is hereby incorporated by reference into this resolution.

WHEREAS, upon discussion and consideration, public testimony and the analysis provided in the project staff report, the Planning Commission has determined that the project is consistent with the provisions of the City’s General Plan and Municipal Code; and

NOW, THEREFORE, BE IT RESOLVED, AS FOLLOWS:

SECTION 1: Findings. Based on the full record of the project review the Planning Commission hereby finds, determines, and declares as follows:

1. A duly noticed public hearing has been conducted by the Planning Commission to consider Site Plan Review 22-44 as part of CUP 19-04.
2. There are circumstances or conditions applicable to the land, structure or use making the granting of a permit necessary for the preservation and enjoyment of

a substantial property right. Sec. 9-2.2501(f)

3. The proposed location of the conditional use is in accordance with the objectives of the General Plan and the purposes of the zone district where the property is located. Sec. 9- 2.2501(f) the proposed permit complies with Title 9, Chapter 2 "Zoning" of the California City Municipal Code. Sec. 9-2.2501(f)
4. The permit may be revocable, granted for a limited time period, or may be granted subject to such conditions as the Commission may prescribe. Conditions of approval necessary to protect the public health, safety and general welfare shall be stated in a resolution approving the permit. Sec. 9-2.2501(f)

Section 2. The Planning Commission hereby approves Initial Conditions of Approval for SPR 22-44 for the Solv Energy Solar Project subject to the following conditions of approval:

1. Applicant shall defend and indemnify the City, its agents, officers and employees from any claim, action, liability or proceeding that seeks to attack, set aside, void or annul the Project or any of the proceedings, acts or determinations taken, done or made as a result of City's processing and approval of the Project. Applicant's obligation to defend and indemnify under this Agreement shall apply to any lawsuit or challenge alleging failure to comply with the requirements of any federal, state, or local law, including but not limited to general plan and zoning requirements and the California Environmental Quality Act. Applicant's obligations under this Agreement shall include, but not be limited to, payment of all court costs and attorney fees, all litigation-related costs, all costs of judgments and awards against the City, and all settlement costs, which arise out of City's processing and approval of the Project.

2. The City shall notify the Applicant promptly of any claim, action or proceeding and reasonably cooperate in the defense. Upon receipt of such notification, Applicant shall assume the defense of the claim, action, or proceeding, including the employment of counsel satisfactory to City, which approval shall not be unreasonably withheld. In the event of a disagreement between the City and Applicant over litigation issues, City shall have the authority to control the litigation and make litigation decisions, including but not limited to, settlement or other disposition of the matter. If City reasonably determines that having common counsel would create a conflict of interest, or if Applicant fails to promptly assume the defense of the claim, action, or proceeding or to promptly employ counsel satisfactory to City, then City may hire counsel for its own defense, and Applicant shall pay the reasonable attorney fees and costs of such counsel within 30 days after receiving an itemized invoice. Applicant shall further pay for all costs and fees related to any additional investigation or study, or for supplementing or revising any document, including, without limitation, environmental documents.

3. Site Plan Review SPR 22-44 authorizes the construction and operation of a solar photovoltaic (PV) electrical power generation facility generating up to 500 megawatts of renewable electrical energy and 600-megawatt hours (MWh) of energy storage on approximately 1,281.53 acres in the O/RA Zoning District (Open Space Residential Agriculture Zone).

4. Any additional on-site development or expansion activities beyond those items

described in the staff report and certified Final Environmental Impact Report associated with initial approval of this site plan, and which are deemed to be more intensive by the California City Planning Director or designee, shall be subject to review and approval and may entail further environmental review. Approval of such development or expansion activities may also require modification of the permit or the approval of a new conditional use permit at the discretion of the California City Planning Director or designee.

5. As referenced in the Project EIR, the applicant shall pay the CIC Fee of $435,000 to the City at the time of issuance of the first building permit. The additional sum of $1,000,000 in lieu of Street improvements is payable before the issuance of building permits. Any subsequent payments shall also be paid at the time of future building permit issuance.

6. Building permits must be obtained by the Project applicant prior to start of construction.

7. Prior to the issuance of grading and building permits, the applicant shall submit documentation of the following:

    a) The Project proponent shall document compliance with all applicable mitigation measures as identified in the approved Mitigation Measure Monitoring Program.

    b) Fire flows, fire protection facilities, and access ways shall be as required and subject to review and approval by the California City Fire Department and coordinated with the Kern County Fire Department.

    c) A plan for the disposal of drainage waters originating on-site and from adjacent road rights-of-way shall be subject to review and approval by the California City Engineer. Easements or grant deeds shall be conveyed to the City for drainage purposes or access thereto, as deemed necessary by the City Engineer.

    d) The Project shall conform to all the requirements and provisions of the California City Municipal Code Title 8, Chapter 11 Flood Damage Prevention Ordinance.

    e) The Project applicant shall consult with the City Engineer/ Public Works Department and if required, obtain an encroachment permit, at locations to be designated by the Public Works Department, to construct paved private road approaches to prevent damage to publicly maintained roads. Any required improvements shall comply with Municipal Code requirements and adopted standard details and shall be performed by the Project applicant at no cost to the City.

    f) All survey monuments shall be tied out by a licensed land surveyor. A corner record for each monument or record of survey shall be submitted by the Project applicant to the County Surveyor for the review and processing per 8771 of the Professional Land Surveyor's Act.

8. Prior to final inspection signoff and occupancy approval, the following conditions shall be completed and shall be continuously maintained by the Project applicant and subject periodic inspection by the building inspector while this permit is active:

    a) All easements shall be kept open, clear, and free from buildings and structures of any kind. All obstructions, including utility poles and lines, trees, pole signs, or similar obstructions, shall be removed from the ultimate road rights-of-way. Compliance with this requirement is the responsibility of the applicant and may result in significant financial expenditures.
    b) All parking, staging and maneuvering areas for vehicles and construction equipment shall be treated in a manner to continuously prevent blowing dust.
    c) Any Project related signs on or off the premises shall be approved by the Planning Director or designee prior to installation.
    d) Any areas devoted to outside storage shall be treated with a dust binder or other dust control measure, as approved by the California City Planning Director or designee.

9. This use permit shall become null and void if the use authorized has not been activated within a two (2) year period of time of the approval of said permit, unless an extension of time has been granted by the decision-making authority, upon written request before expiration of the two (2) year period.

10. The Planning Commission may revoke this permit for violation(s) of the California City Municipal Code or failure to comply with the permit conditions. The Planning Director shall send Notice of revocation to the persons responsible for compliance. The same notice and hearing procedure shall be used for revocation as for consideration of a permit. The Commission shall consider the revocation. The Commission may revoke the permit or take such action as may be necessary to ensure compliance.

11. Irrevocable offers of dedication of right of way, or similar instrument, for section or mid-section lines will be required prior to the issuance of building permits for each phase of the project construction that borders section or mid-section lines. However, City acknowledges and agrees to work with Developer to allow for Developer's transmissions lines (overhead and underground) via easements, encroachments or other type of crossing agreements for instance where such lines cross section and mid-section lines.

PASSED, APPROVED, AND ADOPTED this 2nd day of July 2024,

AYES: COMMISSIONERS: _____
NOES: COMMISSIONERS: _____
ABSENT: COMMISSIONERS: _____
ABSTAIN: COMMISSIONERS:_____

Chair of the Planning Commission _____
ATTEST: Chair Jay Dunham

_____
Secretary of the Planning Commission

STATE OF CALIFORNIA)
) SS.
COUNTY OF KERN)

I,_____, hereby certify that the foregoing resolution was adopted at a regular meeting of the Planning Commission of the City of California City held on July 02, 2024, by the following vote:

ATTEST:

_____
Secretary of the Planning Commission

CIVIL IMPROVEMENT PLAN - ISSUED FOR PERMIT - SEPTEMBER 29, 2023

Plotted By: Gregg Ryan Sheet Set: King Layout: C1.0 September 29, 2023 11:08:04am K:\LAV_Civil\192017029-Eland II Solar\CAD\Exhibits\20230927 Scour\Eland_Scour.dwg
This document, together with the concepts and designs presented herein, as an instrument of service, is intended only for the specific purpose and client for which it was prepared. Reuse of and improper reliance on this document without written authorization and adaptation by Kimley-Horn and Associates, Inc. shall be without liability to Kimley-Horn and Associates, Inc.



LEGEND

- SECTION LINE
- PROPERTY LINE
- JURISDICTIONAL BOUNDARY LINE
- R/W — RIGHT-OF-WAY LINE
- SETBACK
- EASEMENT LINE
- EXISTING RAILROAD
- OHE — EXISTING OVERHEAD ELECTRIC
- TUG — EXISTING UNDERGROUND TELEPHONE
- C — EXISTING COMMUNICATION LINE
- TURTLE — EXISTING TORTOISE FENCE
- X — EXISTING FENCE
- EXISTING WETLAND
- WETLAND BUFFER
- TURTLE — PROPOSED TORTOISE FENCE
- X — PROPOSED SECURITY FENCE
- PROPOSED COMPACTED NATIVE ACCESS ROAD
- MATERIALS LAYDOWN AREA
- LOW WATER CROSSING
- PROPOSED ARRAY BLOCK OUTLINE
- LoD — LIMITS OF DISTURBANACE
- FEMA FLOODPLAIN BOUNDARY

GENERAL NOTES:

C01

1. PHOTOVOLTAIC PANELS, INVERTERS, AND INTERCONNECTION EQUIPMENT LOCATIONS SHOWN FOR REFERENCE ONLY. DESIGN AND FINAL LAYOUT PER DRAWINGS BY ELECTRICAL ENGINEER.

SCOUR DEPTH LEGEND

- 1.0' - 1.5'
- 1.5' - 2.0'
- 2.0' - 3.0'
- >3.0'

Call before you Dig
Avoid cutting underground utility lines. It's costly.
CALL 811 OR 1-800-642-2444

NORTH

GRAPHIC SCALE IN FEET
0 600 1200 2400

No.	REVISIONS	DATE

SOLV ENERGY

Kimley»Horn
© 2022 KIMLEY-HORN AND ASSOCIATES, INC.
6671 LAS VEGAS S., SUITE 320, LAS VEGAS, NV 89119
PHONE: 702-862-3600
WWW.KIMLEY-HORN.COM

90% PLANS
NOT FOR CONSTRUCTION

KHA PROJECT	192017015
DATE	09/29/2023
SCALE	AS SHOWN
DESIGNED BY	NEL
DRAWN BY	AMC
CHECKED BY	CRJ

SCOUR MAP

200 MWAC
ELAND II SOLAR
FACILITY
(AKA KUDU)
KERN COUNTY, CA

SHEET NUMBER
C1.0

CIVIL IMPROVEMENT PLAN - ISSUED FOR PERMIT - SEPTEMBER 29, 2023

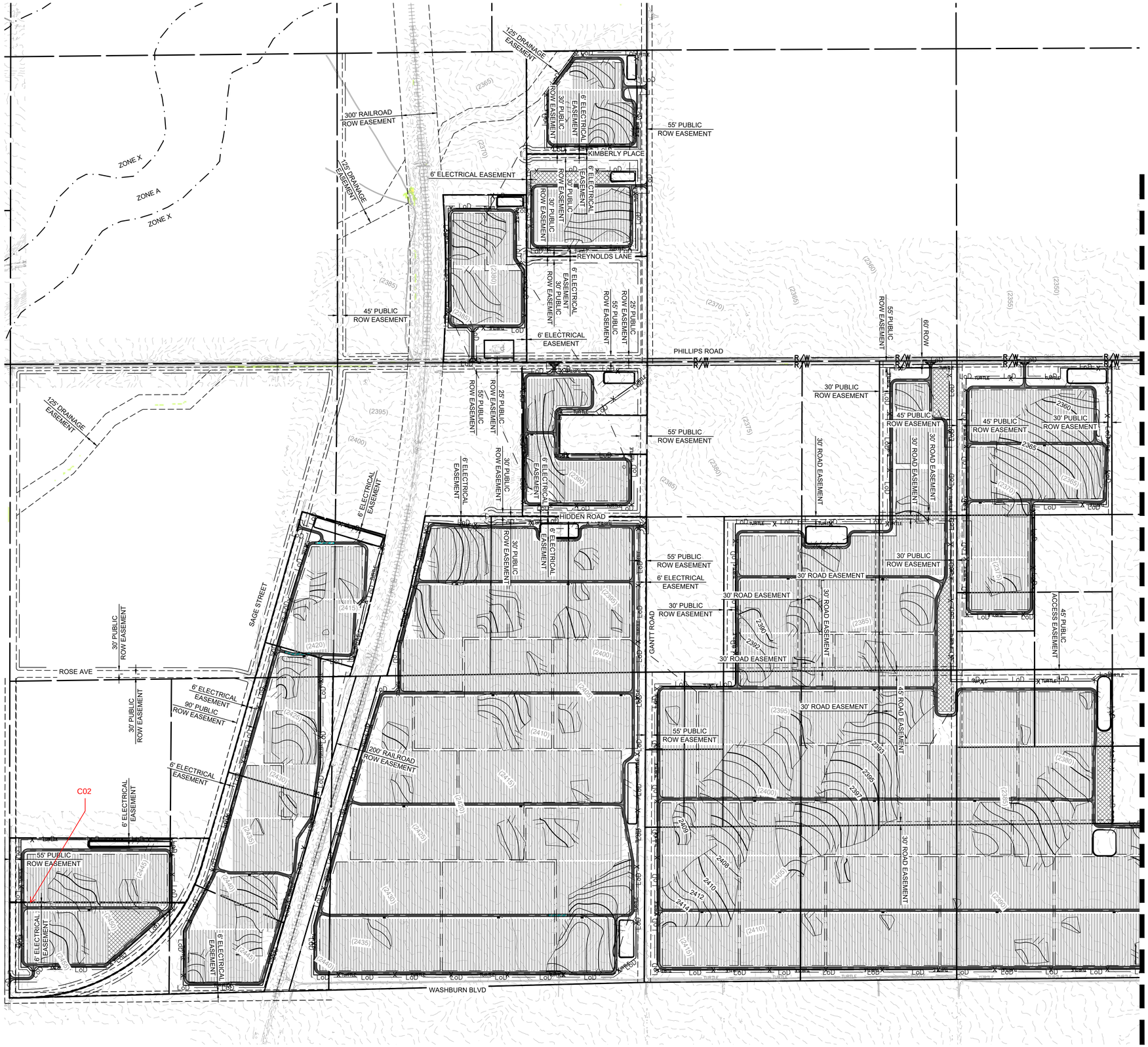

LEGEND

- SECTION LINE
- PROPERTY LINE
- JURISDICTIONAL BOUNDARY LINE
- R/W — RIGHT-OF-WAY LINE
- SETBACK
- EASEMENT LINE
- EXISTING RAILROAD
- OHE — EXISTING OVERHEAD ELECTRIC
- TUG — EXISTING UNDERGROUND TELEPHONE
- C — EXISTING COMMUNICATION LINE
- TURTLE — EXISTING TORTOISE FENCE
- X — EXISTING FENCE
- EXISTING WETLAND
- WETLAND BUFFER
- TURTLE — PROPOSED TORTOISE FENCE
- X — PROPOSED SECURITY FENCE
- PROPOSED COMPACTED NATIVE ACCESS ROAD
- MATERIALS LAYDOWN AREA
- LOW WATER CROSSING
- PROPOSED ARRAY BLOCK OUTLINE
- LoD — LIMITS OF DISTURBANACE
- FEMA FLOODPLAIN BOUNDARY

GENERAL NOTES:

1. PHOTOVOLTAIC PANELS, INVERTERS, AND INTERCONNECTION EQUIPMENT LOCATIONS SHOWN FOR REFERENCE ONLY. DESIGN AND FINAL LAYOUT PER DRAWINGS BY ELECTRICAL ENGINEER.

SCOUR DEPTH LEGEND

- 1.0' - 1.5'
- 1.5' - 2.0'
- 2.0' - 3.0'
- >3.0'

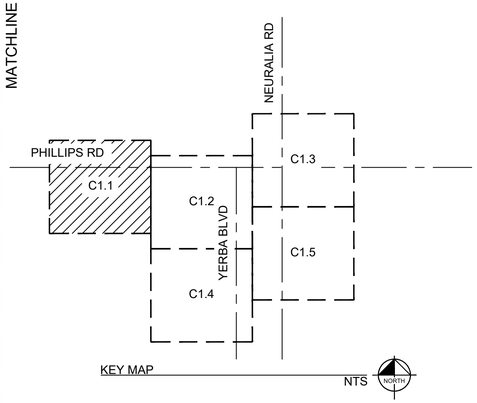

Call before you Dig
Avoid cutting underground utility lines. It's costly.
CALL 811 OR 1-800-642-2444

NORTH

GRAPHIC SCALE IN FEET
0 200 400 800

No.	REVISIONS	DATE

SOLV ENERGY

Kimley»Horn

© 2022 KIMLEY-HORN AND ASSOCIATES, INC.

6671 LAS VEGAS S., SUITE 320, LAS VEGAS, NV 89119
PHONE: 702-862-3600
WWW.KIMLEY-HORN.COM

90% PLANS
NOT FOR CONSTRUCTION

KHA PROJECT	192017015
DATE	09/29/2023
SCALE	AS SHOWN
DESIGNED BY	NEL
DRAWN BY	AMC
CHECKED BY	CRJ

SCOUR MAP

200 MWAC
ELAND II SOLAR
FACILITY
(AKA KUDU)
KERN COUNTY, CA

SHEET NUMBER
C1.1

Plotted By: Grapo, Ryan Sheet Set: Kha Layout: C1.1 September 29, 2023 11:08:34am K:\LAV_Civil\192017029-Eland II Solar\CAD\Exhibits\20230927 - Scour\Eland_Scour.dwg
This document, together with the concepts and designs presented herein, as an instrument of service, is intended only for the specific purpose and client for which it was prepared. Reuse of and improper reliance on this document without written authorization and adaptation by Kimley-Horn and Associates, Inc. shall be without liability to Kimley-Horn and Associates, Inc.

CIVIL IMPROVEMENT PLAN - ISSUED FOR PERMIT - SEPTEMBER 29, 2023

Plotted By: Grapo, Ryan Sheet Set: Kha Layout: C1.2 September 29, 2023 11:09:10am K:\LAV_Civil\192017029-Eland II Solar\CAD\Exhibits\20230927 - Scour\Eland_Scour.dwg
This document, together with the concepts and designs presented herein, as an instrument of service, is intended only for the specific purpose and client for which it was prepared. Reuse of and improper reliance on this document without written authorization and adaptation by Kimley-Horn and Associates, Inc. shall be without liability to Kimley-Horn and Associates, Inc.

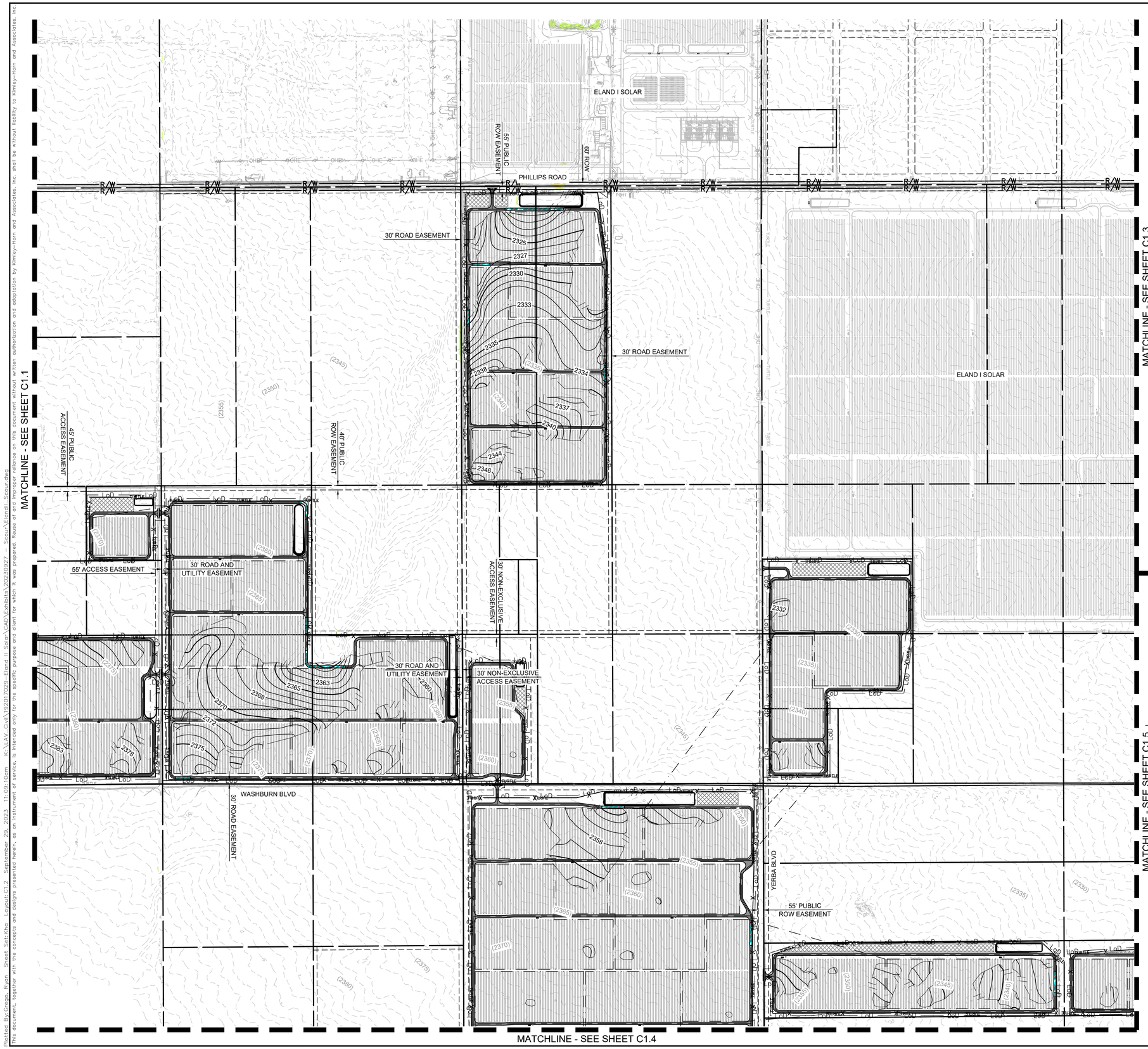

LEGEND

- SECTION LINE
- PROPERTY LINE
- JURISDICTIONAL BOUNDARY LINE
- R/W — RIGHT-OF-WAY LINE
- SETBACK
- EASEMENT LINE
- EXISTING RAILROAD
- OHE — EXISTING OVERHEAD ELECTRIC
- TUG — EXISTING UNDERGROUND TELEPHONE
- C — EXISTING COMMUNICATION LINE
- TURTLE — EXISTING TORTOISE FENCE
- X — EXISTING FENCE
- EXISTING WETLAND
- WETLAND BUFFER
- TURTLE — PROPOSED TORTOISE FENCE
- X — PROPOSED SECURITY FENCE
- PROPOSED COMPACTED NATIVE ACCESS ROAD
- MATERIALS LAYDOWN AREA
- LOW WATER CROSSING
- PROPOSED ARRAY BLOCK OUTLINE
- LoD — LIMITS OF DISTURBANACE
- FEMA FLOODPLAIN BOUNDARY

GENERAL NOTES:

1. PHOTOVOLTAIC PANELS, INVERTERS, AND INTERCONNECTION EQUIPMENT LOCATIONS SHOWN FOR REFERENCE ONLY. DESIGN AND FINAL LAYOUT PER DRAWINGS BY ELECTRICAL ENGINEER.

SCOUR DEPTH LEGEND

- 1.0' - 1.5'
- 1.5' - 2.0'
- 2.0' - 3.0'
- >3.0'

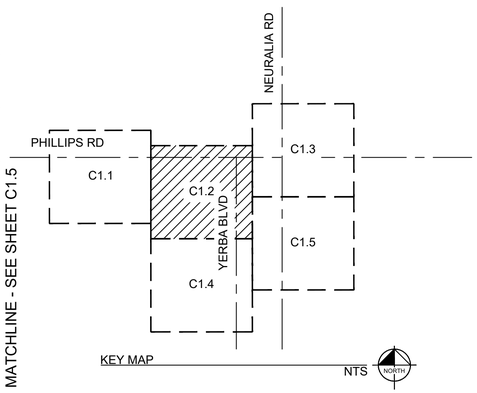

Call before you Dig
Avoid cutting underground utility lines. It's costly.
CALL 811 OR 1-800-642-2444

NORTH

GRAPHIC SCALE IN FEET
0 200 400 800

No.	REVISIONS	DATE

SOLV ENERGY

Kimley»Horn
© 2022 KIMLEY-HORN AND ASSOCIATES, INC.
6671 LAS VEGAS S., SUITE 320, LAS VEGAS, NV 89119
PHONE: 702-862-3600
WWW.KIMLEY-HORN.COM

90% PLANS
NOT FOR CONSTRUCTION

KHA PROJECT	192017015
DATE	09/29/2023
SCALE	AS SHOWN
DESIGNED BY	NEL
DRAWN BY	AMC
CHECKED BY	CRJ

SCOUR MAP

200 MWAC ELAND II SOLAR FACILITY (AKA KUDU)

KERN COUNTY, CA

SHEET NUMBER
C1.2

CIVIL IMPROVEMENT PLAN - ISSUED FOR PERMIT - SEPTEMBER 29, 2023

Plotted By:Gregg Ryon Sheet Set:Kho Layout:C1.3 September 29, 2023 11:09:40am K:\LAV_Civil\192017029-Eland II Solar\CAD\Exhibits\20230927 - Scour\Eland_Scour.dwg
This document, together with the concepts and designs presented herein, as an instrument of service, is intended only for the specific purpose and client for which it was prepared. Reuse of and improper reliance on this document without written authorization and adaptation by Kimley-Horn and Associates, Inc. shall be without liability to Kimley-Horn and Associates, Inc.



LEGEND

- SECTION LINE
- PROPERTY LINE
- JURISDICTIONAL BOUNDARY LINE
- R/W — RIGHT-OF-WAY LINE
- SETBACK
- EASEMENT LINE
- EXISTING RAILROAD
- OHE — EXISTING OVERHEAD ELECTRIC
- TUG — EXISTING UNDERGROUND TELEPHONE
- C — EXISTING COMMUNICATION LINE
- TURTLE — EXISTING TORTOISE FENCE
- X — EXISTING FENCE
- EXISTING WETLAND
- WETLAND BUFFER
- TURTLE — PROPOSED TORTOISE FENCE
- X — PROPOSED SECURITY FENCE
- PROPOSED COMPACTED NATIVE ACCESS ROAD
- MATERIALS LAYDOWN AREA
- LOW WATER CROSSING
- PROPOSED ARRAY BLOCK OUTLINE
- LoD — LIMITS OF DISTURBANACE
- FEMA FLOODPLAIN BOUNDARY

GENERAL NOTES:

1. PHOTOVOLTAIC PANELS, INVERTERS, AND INTERCONNECTION EQUIPMENT LOCATIONS SHOWN FOR REFERENCE ONLY. DESIGN AND FINAL LAYOUT PER DRAWINGS BY ELECTRICAL ENGINEER.

SCOUR DEPTH LEGEND

- 1.0' - 1.5'
- 1.5' - 2.0'
- 2.0' - 3.0'
- >3.0'

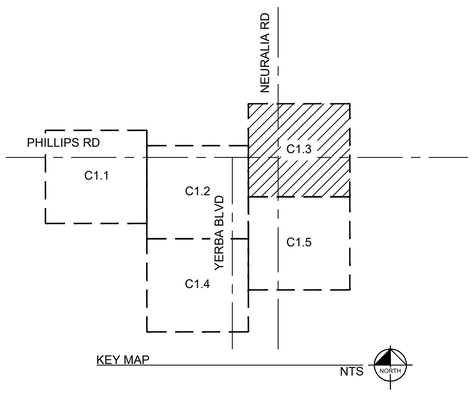

Call before you Dig
Avoid cutting underground utility lines. It's costly.
CALL 811 OR 1-800-642-2444

NORTH

GRAPHIC SCALE IN FEET
0 200 400 800

No.	REVISIONS	DATE

SOLV ENERGY

Kimley»Horn
© 2022 KIMLEY-HORN AND ASSOCIATES, INC.
6671 LAS VEGAS S., SUITE 320, LAS VEGAS, NV 89119
PHONE: 702-862-3600
WWW.KIMLEY-HORN.COM

90% PLANS
NOT FOR CONSTRUCTION

KHA PROJECT 192017015
DATE 09/29/2023
SCALE AS SHOWN
DESIGNED BY NEL
DRAWN BY AMC
CHECKED BY CRJ

SCOUR MAP

200 MWAC ELAND II SOLAR FACILITY (AKA KUDU)

KERN COUNTY, CA

SHEET NUMBER
C1.3

CIVIL IMPROVEMENT PLAN - ISSUED FOR PERMIT - SEPTEMBER 29, 2023

Plotted By: Grano, Ryan Street Set: Kho Layout: C1.4 September 29, 2023 11:09:58am K:\LAV_Civil\192017029-Eland II Solar\CAD\Exhibits\20230927 - Scour\Eland_Scour.dwg
This document, together with the concepts and designs presented herein, as an instrument of service, is intended only for the specific purpose and client for which it was prepared. Reuse of and improper reliance on this document without written authorization and adaptation by Kimley-Horn and Associates, Inc. shall be without liability to Kimley-Horn and Associates, Inc.

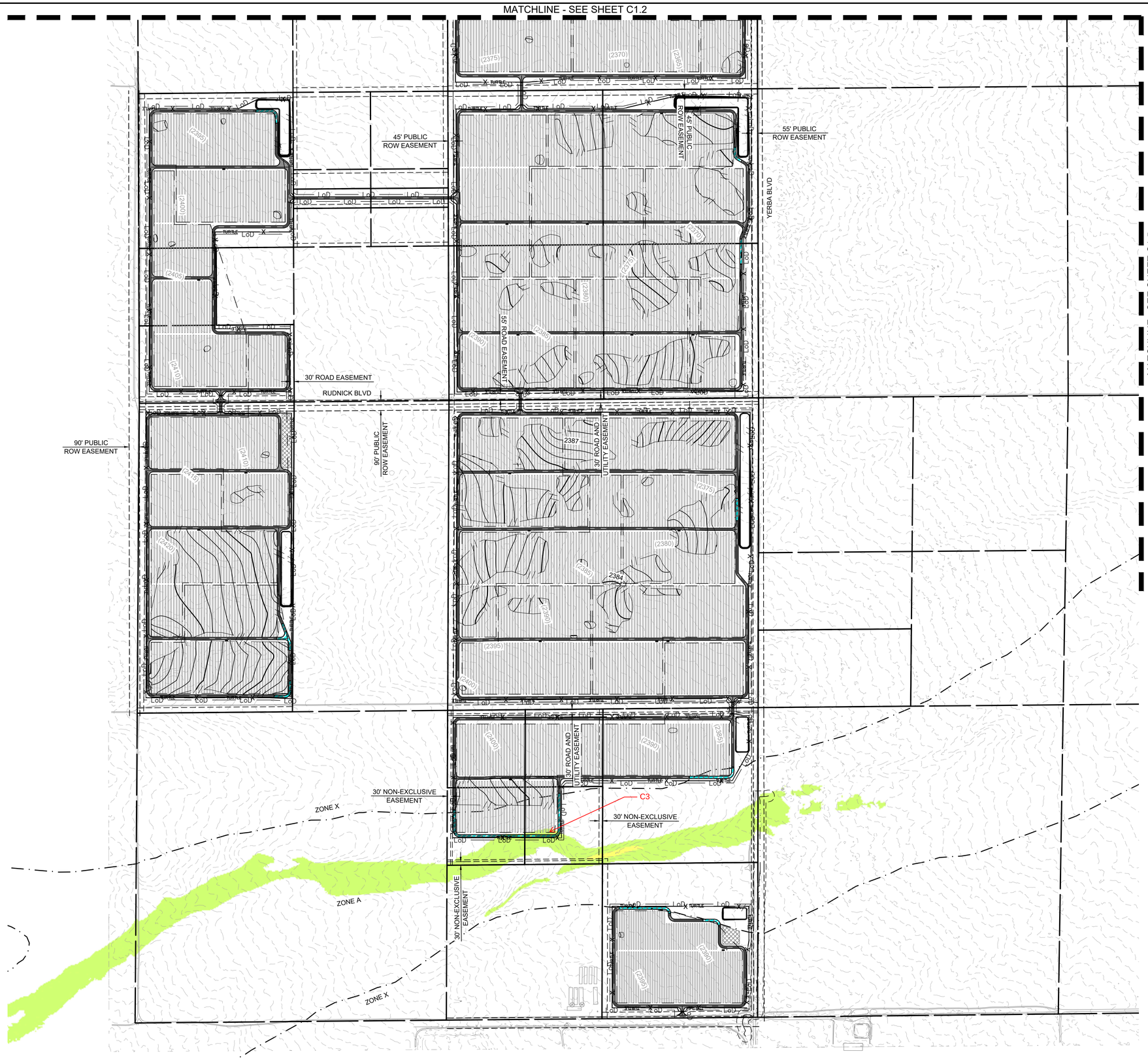

LEGEND

- SECTION LINE
- PROPERTY LINE
- JURISDICTIONAL BOUNDARY LINE
- R/W — RIGHT-OF-WAY LINE
- SETBACK
- EASEMENT LINE
- EXISTING RAILROAD
- OHE — EXISTING OVERHEAD ELECTRIC
- TUG — EXISTING UNDERGROUND TELEPHONE
- C — EXISTING COMMUNICATION LINE
- TURTLE — EXISTING TORTOISE FENCE
- X — EXISTING FENCE
- EXISTING WETLAND
- WETLAND BUFFER
- TURTLE — PROPOSED TORTOISE FENCE
- X — PROPOSED SECURITY FENCE
- PROPOSED COMPACTED NATIVE ACCESS ROAD
- MATERIALS LAYDOWN AREA
- LOW WATER CROSSING
- PROPOSED ARRAY BLOCK OUTLINE
- LoD — LIMITS OF DISTURBANACE
- FEMA FLOODPLAIN BOUNDARY

GENERAL NOTES:

1. PHOTOVOLTAIC PANELS, INVERTERS, AND INTERCONNECTION EQUIPMENT LOCATIONS SHOWN FOR REFERENCE ONLY. DESIGN AND FINAL LAYOUT PER DRAWINGS BY ELECTRICAL ENGINEER.

SCOUR DEPTH LEGEND

- 1.0' - 1.5'
- 1.5' - 2.0'
- 2.0' - 3.0'
- >3.0'

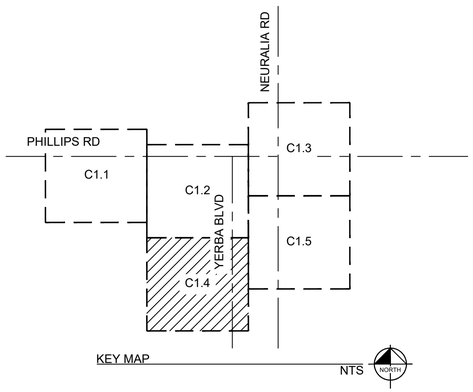

Call before you Dig
Avoid cutting underground utility lines. It's costly.
CALL 811 OR 1-800-642-2444

NORTH

GRAPHIC SCALE IN FEET
0 200 400 800

No.	REVISIONS	DATE

SOLV ENERGY

Kimley»Horn
© 2022 KIMLEY-HORN AND ASSOCIATES, INC.
6671 LAS VEGAS S., SUITE 320, LAS VEGAS, NV 89119
PHONE: 702-862-3600
WWW.KIMLEY-HORN.COM

90% PLANS
NOT FOR CONSTRUCTION

KHA PROJECT	192017015
DATE	09/29/2023
SCALE	AS SHOWN
DESIGNED BY	NEL
DRAWN BY	AMC
CHECKED BY	CRJ

SCOUR MAP

200 MWAC ELAND II SOLAR FACILITY (AKA KUDU)

KERN COUNTY, CA

SHEET NUMBER
C1.4

CIVIL IMPROVEMENT PLAN - ISSUED FOR PERMIT - SEPTEMBER 29, 2023

Plotted By: Gregg Ryan Sheet Set: Kna Layout: C1.5 September 29, 2023 11:10:25am K:\LAV_Civil\192017028-Eland II Solar\CAD\Exhibits\20230927 - Scour\Eland Scour.dwg
This document, together with the concepts and designs presented herein, as an instrument of service, is intended only for the specific purpose and client for which it was prepared. Reuse of and improper reliance on this document without written authorization and adaptation by Kimley-Horn and Associates, Inc. shall be without liability to Kimley-Horn and Associates, Inc.

MATCHLINE - SEE SHEET C1.2

MATCHLINE - SEE SHEET C1.3

MATCHLINE - SEE SHEET C1.4

ELAND I SOLAR

ELAND I SOLAR

30' PUBLIC ROW EASEMENT

NEURALIA ROAD

RUDNICK BLVD

ZONE X

ZONE A

ZONE X

R/W

LoD

TURTLE

LEGEND

- SECTION LINE
- PROPERTY LINE
- JURISDICTIONAL BOUNDARY LINE
- R/W — RIGHT-OF-WAY LINE
- SETBACK
- EASEMENT LINE
- EXISTING RAILROAD
- OHE — EXISTING OVERHEAD ELECTRIC
- TUG — EXISTING UNDERGROUND TELEPHONE
- C — EXISTING COMMUNICATION LINE
- TURTLE — EXISTING TORTOISE FENCE
- X — EXISTING FENCE
- EXISTING WETLAND
- WETLAND BUFFER
- TURTLE — PROPOSED TORTOISE FENCE
- X — PROPOSED SECURITY FENCE
- PROPOSED COMPACTED NATIVE ACCESS ROAD
- MATERIALS LAYDOWN AREA
- LOW WATER CROSSING
- PROPOSED ARRAY BLOCK OUTLINE
- LoD — LIMITS OF DISTURBANACE
- FEMA FLOODPLAIN BOUNDARY

GENERAL NOTES:

1. PHOTOVOLTAIC PANELS, INVERTERS, AND INTERCONNECTION EQUIPMENT LOCATIONS SHOWN FOR REFERENCE ONLY. DESIGN AND FINAL LAYOUT PER DRAWINGS BY ELECTRICAL ENGINEER.

SCOUR DEPTH LEGEND

- 1.0' - 1.5'
- 1.5' - 2.0'
- 2.0' - 3.0'
- >3.0'

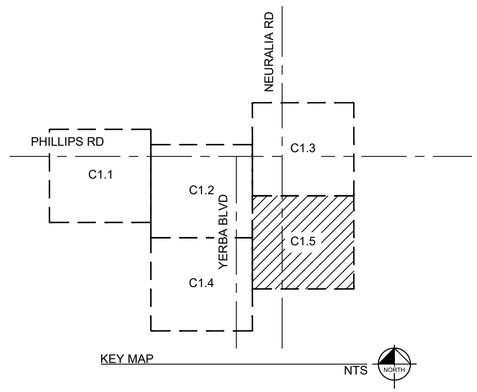

Call before you Dig
Avoid cutting underground utility lines. It's costly.
CALL 811 OR 1-800-642-2444

NORTH

GRAPHIC SCALE IN FEET
0 200 400 800

No.	REVISIONS	DATE

SOLV ENERGY

Kimley»Horn
© 2022 KIMLEY-HORN AND ASSOCIATES, INC.
6671 LAS VEGAS S., SUITE 320, LAS VEGAS, NV 89119
PHONE: 702-862-3600
WWW.KIMLEY-HORN.COM

90% PLANS
NOT FOR CONSTRUCTION

KHA PROJECT	192017015
DATE	09/29/2023
SCALE	AS SHOWN
DESIGNED BY	NEL
DRAWN BY	AMC
CHECKED BY	CRJ

SCOUR MAP

200 MWAC
ELAND II SOLAR
FACILITY
(AKA KUDU)
KERN COUNTY, CA

SHEET NUMBER
C1.5